



**RWE Renewables UK Dogger Bank  
South (West) Limited**

**RWE Renewables UK Dogger Bank  
South (East) Limited**

# **Dogger Bank South Offshore Wind Farms**

**Environmental Statement**

**Volume 7**

**Appendix 22-7 Geophysical Assessment Report**

**Part 6 of 9**

**June 2024**

**Application Reference: 7.22.22.7**


**APFP Regulation: 5(2)(a)**

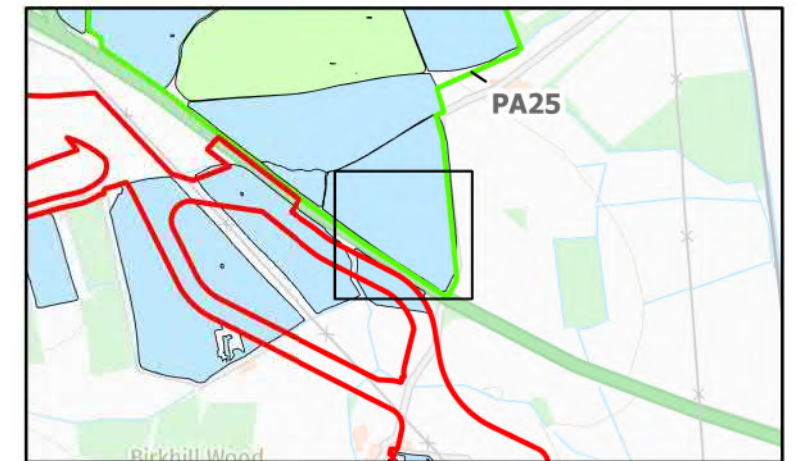
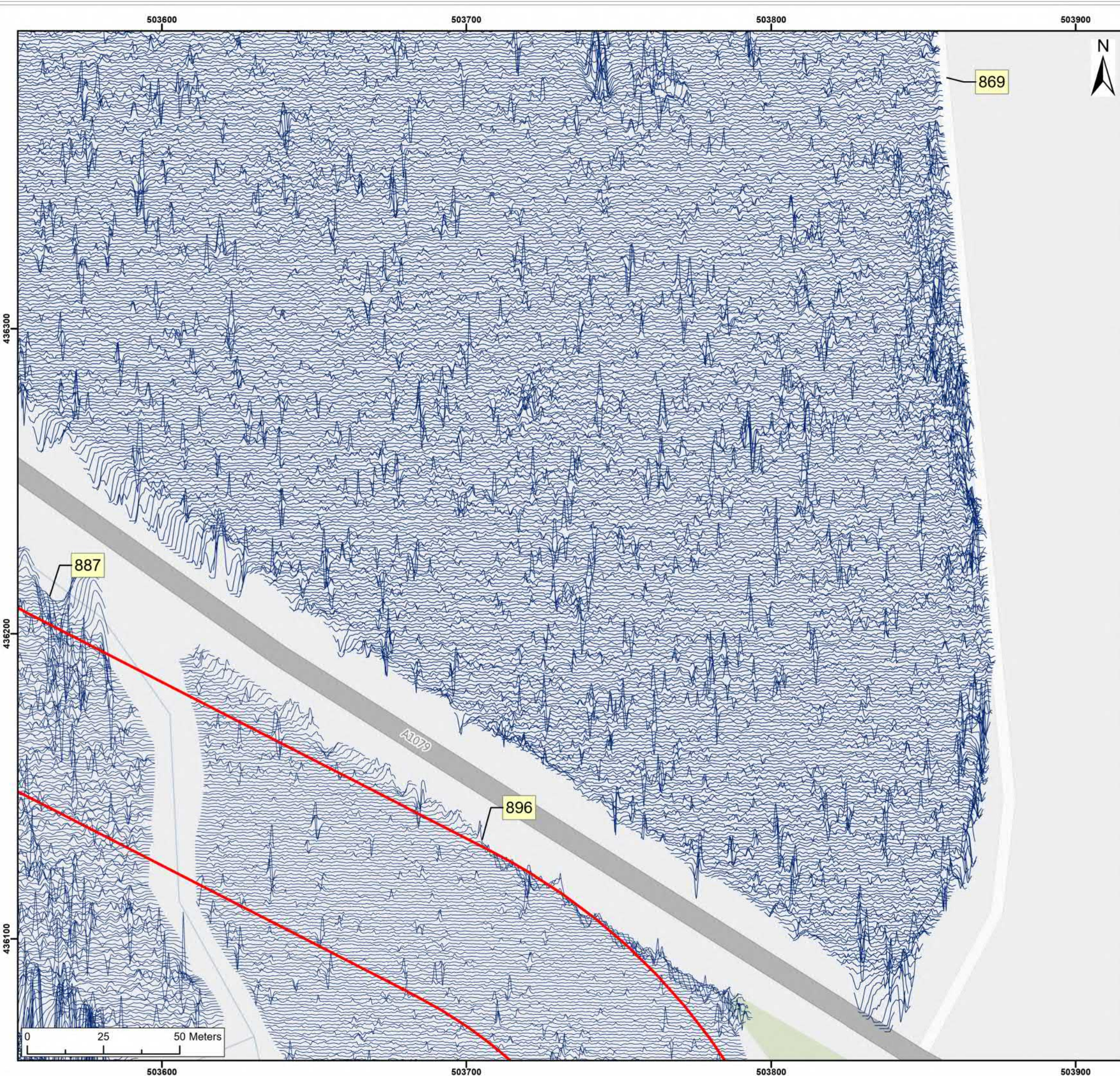
**Revision: 01**

**Unrestricted**



Company:	<b>RWE Renewables UK Dogger Bank South (West) Limited and RWE Renewables UK Dogger Bank South (East) Limited</b>	Asset:	<b>Development</b>		
Project:	<b>Dogger Bank South Offshore Wind Farms</b>	Sub Project/Package:	<b>Consents</b>		
Document Title or Description:	Appendix 22-7 Geophysical Assessment Report - Part 6 of 9				
Document Number:	004300166-01	Contractor Reference Number:	PC2340-AOC-ON-ZZ-AX-Z-0117		
<p><i>COPYRIGHT © RWE Renewables UK Dogger Bank South (West) Limited and RWE Renewables UK Dogger Bank South (East) Limited, 2024. All rights reserved.</i></p> <p><i>This document is supplied on and subject to the terms and conditions of the Contractual Agreement relating to this work, under which this document has been supplied, in particular:</i></p> <p><b>LIABILITY</b></p> <p><i>In preparation of this document RWE Renewables UK Dogger Bank South (West) Limited and RWE Renewables UK Dogger Bank South (East) Limited has made reasonable efforts to ensure that the content is accurate, up to date and complete for the purpose for which it was contracted. RWE Renewables UK Dogger Bank South (West) Limited and RWE Renewables UK Dogger Bank South (East) Limited makes no warranty as to the accuracy or completeness of material supplied by the client or their agent.</i></p> <p><i>Other than any liability on RWE Renewables UK Dogger Bank South (West) Limited and RWE Renewables UK Dogger Bank South (East) Limited detailed in the contracts between the parties for this work RWE Renewables UK Dogger Bank South (West) Limited and RWE Renewables UK Dogger Bank South (East) Limited shall have no liability for any loss, damage, injury, claim, expense, cost or other consequence arising as a result of use or reliance upon any information contained in or omitted from this document.</i></p> <p><i>Any persons intending to use this document should satisfy themselves as to its applicability for their intended purpose.</i></p> <p><i>The user of this document has the obligation to employ safe working practices for any activities referred to and to adopt specific practices appropriate to local conditions.</i></p>					
<b>Rev No.</b>	<b>Date</b>	<b>Status/Reason for Issue</b>	<b>Author</b>	<b>Checked by</b>	<b>Approved by</b>
01	June 2024	Final for DCO Application	AOC	RWE	RWE





Legend:  
 Onshore Development Area

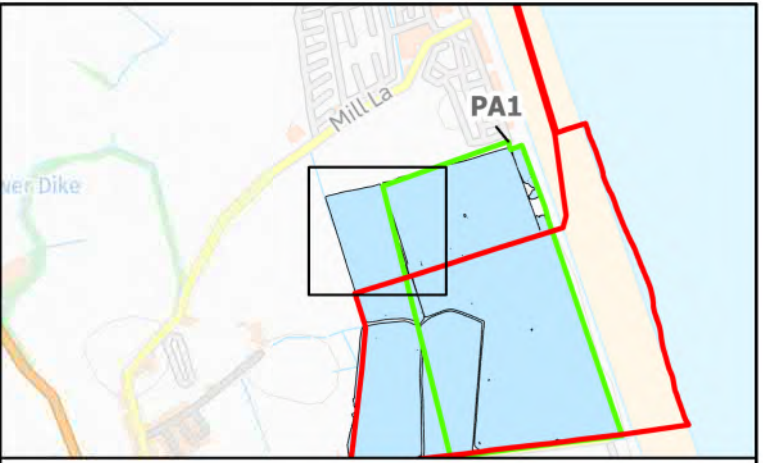
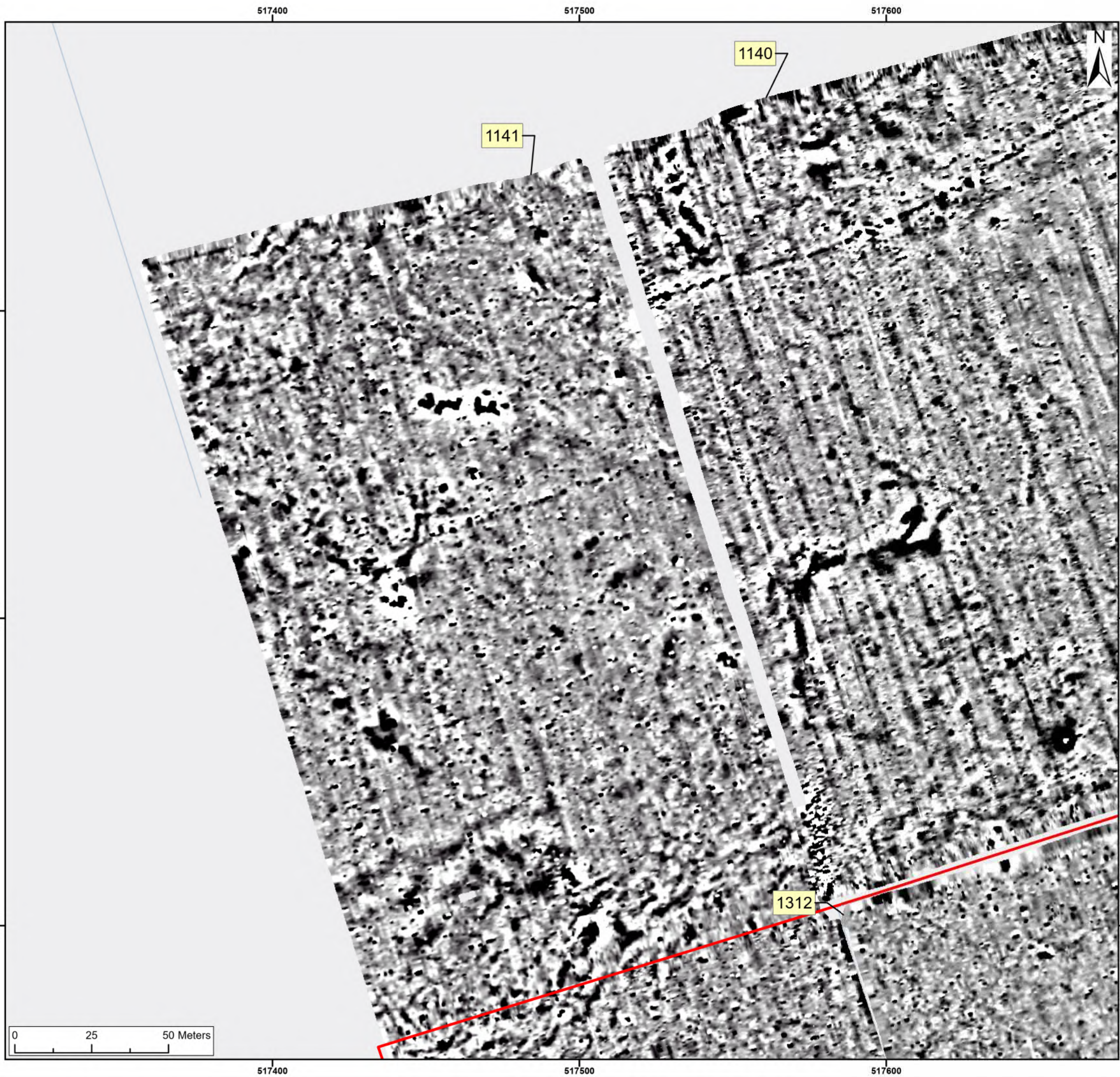
50nT  
 -50nT

SX	P05	24/01/2024	Draft		SO	AG	JL
SUI	REV	DATE	DESCRIPTION		DRW	CHK	APR

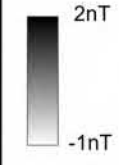
Title:  
 Archive XY Trace Plot:  
 869

Figure:22-7-264	Drawing No: PB2340-RHD-ZZ-ZZ-DR-Z-0264	
Co-ordinate system: British National Grid	Page Size: A3	Scale: 1:1,250
Project: Dogger Bank South Offshore Wind Farms	Report: Archaeological Geophysical Survey Report	





Legend:  
 Onshore Development Area



SX	P05	24/01/2024	Draft		SO	AG	JL
SUI	REV	DATE	DESCRIPTION		DRW	CHK	APR


Title:  
 Archive Greyscale Images:  
 1141

Figure:22-7-265 Drawing No: PB2340-RHD-ZZ-ZZ-DR-Z-0265

Co-ordinate system: British National Grid	Page Size: A3	Scale: 1:1,250
--	------------------	-------------------

Project: Dogger Bank South Offshore Wind Farms	Report: Archaeological Geophysical Survey Report
--	--





Legend:

Onshore Development Area


2nT

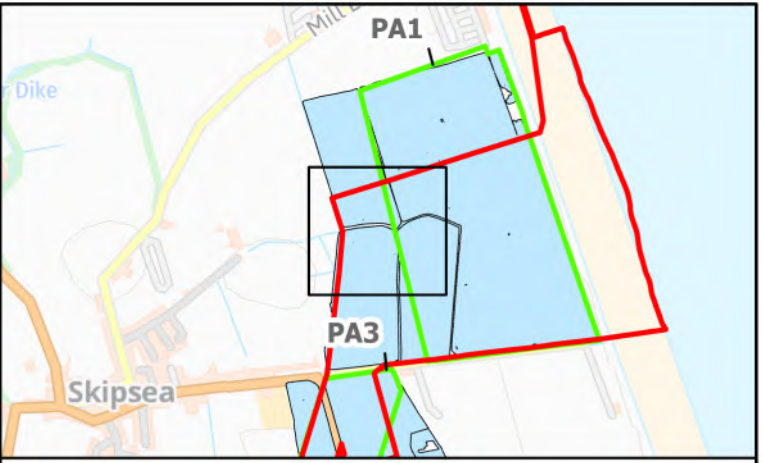
-1nT

SX	P05	24/01/2024	Draft		SO	AG	JL
SUI	REV	DATE	DESCRIPTION		DRW	CHK	APR

Title:  
 Archive Greyscale Images:  
 1140

Figure:22-7-266	Drawing No: PB2340-RHD-ZZ-ZZ-DR-Z-0266	
Co-ordinate system: British National Grid	Page Size: A3	Scale: 1:1,250
Project: Dogger Bank South Offshore Wind Farms	Report: Archaeological Geophysical Survey Report	





Legend:

Onshore Development Area

2nT

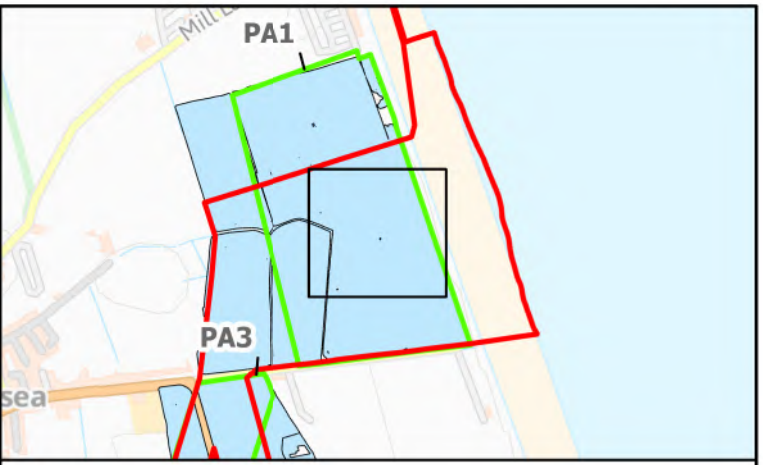

-1nT

SX	P05	24/01/2024	Draft	SO	AG	JL
SUI	REV	DATE	DESCRIPTION	DRW	CHK	APR

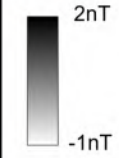
Title:  
 Archive Greyscale Images:  
 1145, 1144, 1312

Figure:22-7-267	Drawing No: PB2340-RHD-ZZ-ZZ-DR-Z-0267	
Co-ordinate system: British National Grid	Page Size: A3	Scale: 1:1,250
Project: Dogger Bank South Offshore Wind Farms	Report: Archaeological Geophysical Survey Report	





Legend:  
 Onshore Development Area




SX	P05	24/01/2024	Draft	SO	AG	JL
SUI	REV	DATE	DESCRIPTION	DRW	CHK	APR

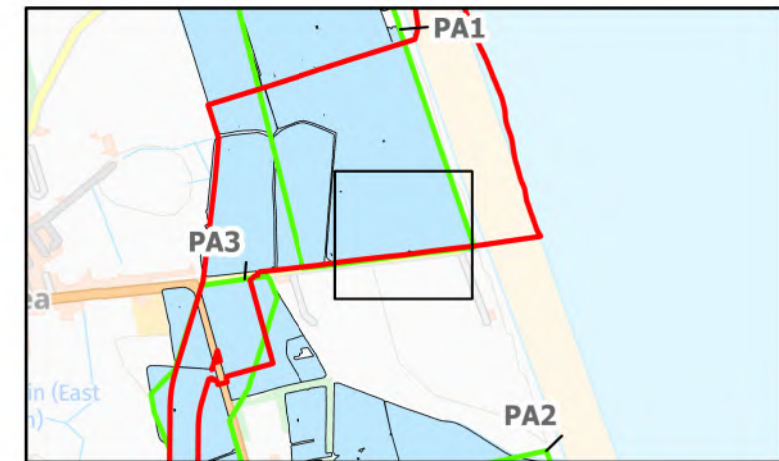
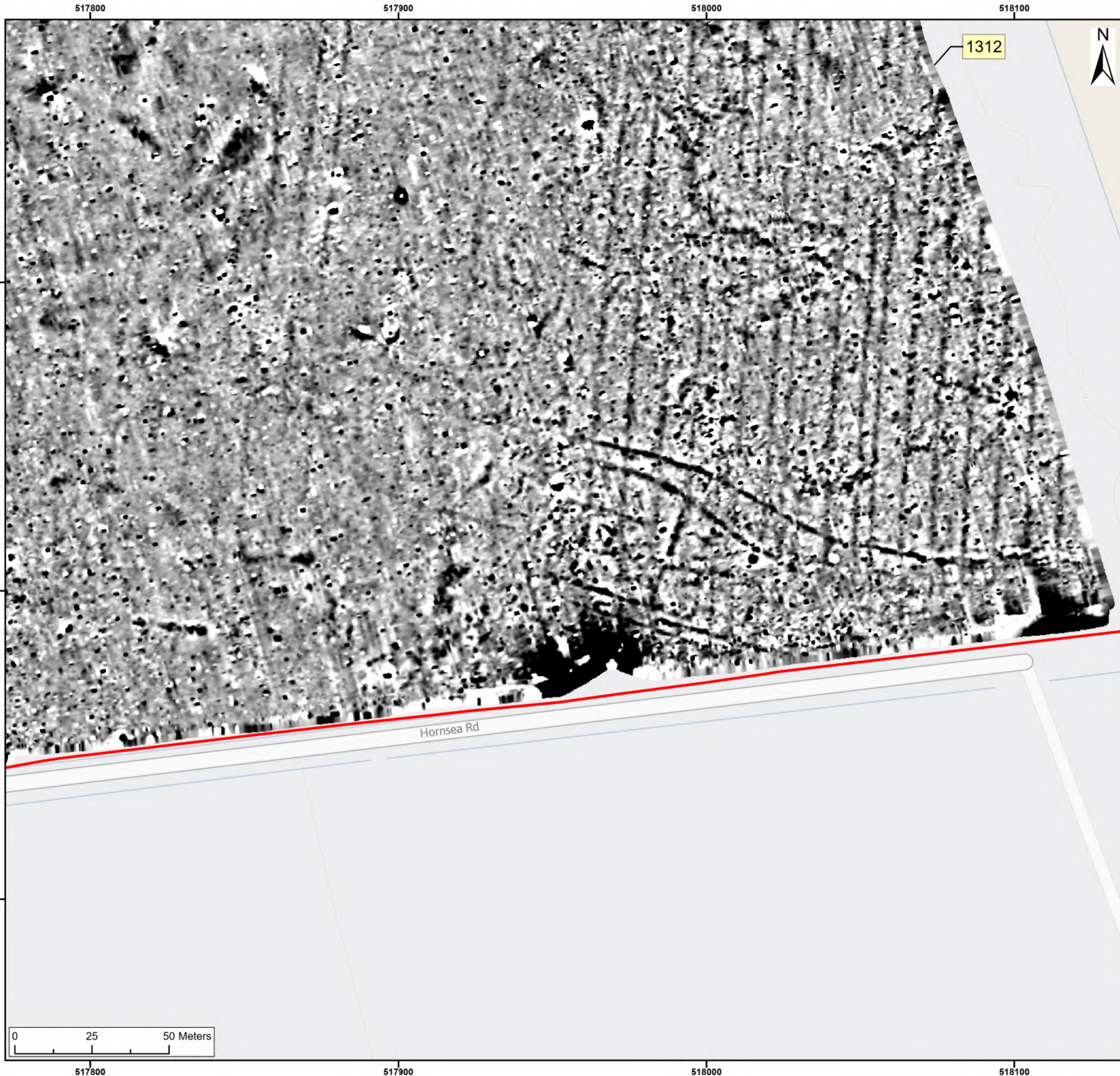
Title:  
 Archive Greyscale Images:  
 1144, 1312

Figure:22-7-268 Drawing No: PB2340-RHD-ZZ-ZZ-DR-Z-0268

Co-ordinate system: British National Grid	Page Size: A3	Scale: 1:1,250
--	------------------	-------------------

Project: Dogger Bank South Offshore Wind Farms	Report: Archaeological Geophysical Survey Report
--	--





Legend:

Onshore Development Area

2nT  
-1nT

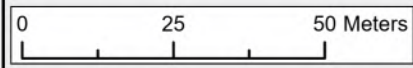
SX	P05	24/01/2024	Draft		SO	AG	JL
SUI	REV	DATE	DESCRIPTION		DRW	CHK	APR

Title:  
 Archive Greyscale Images:  
 1312

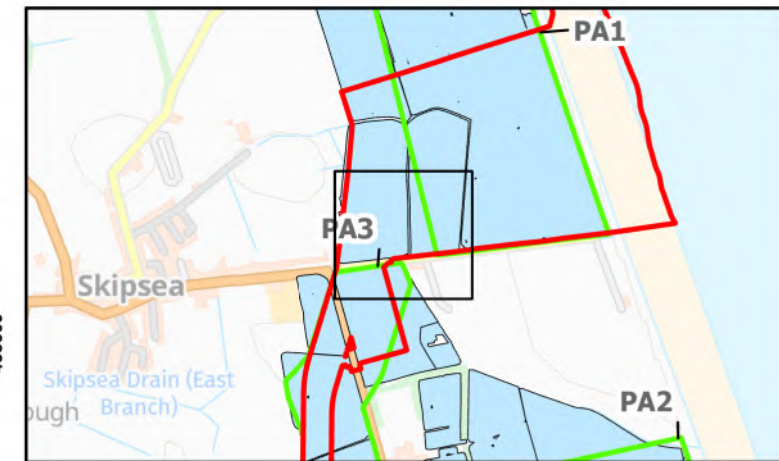
Figure:22-7-269 Drawing No: PB2340-RHD-ZZ-ZZ-DR-Z-0269

Co-ordinate system: British National Grid	Page Size: A3	Scale: 1:1,250
--	------------------	-------------------

Project: Dogger Bank South Offshore Wind Farms	Report: Archaeological Geophysical Survey Report
--	--







Legend:

Onshore Development Area

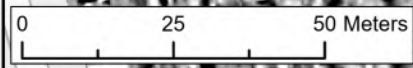
2nT

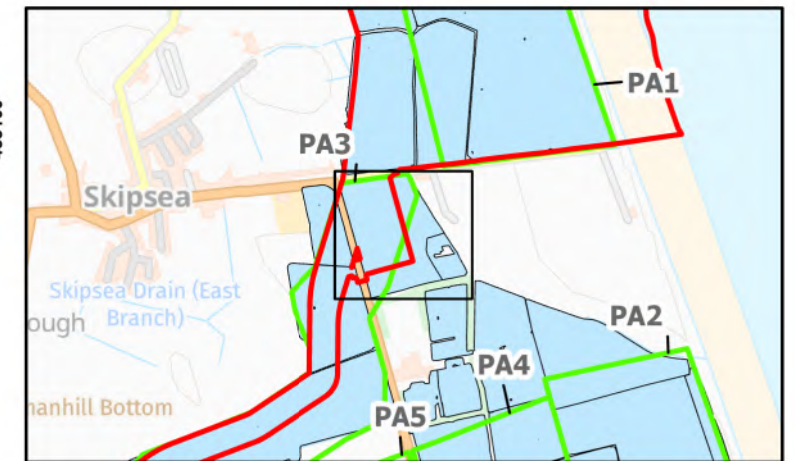
-1nT

SX	P05	24/01/2024	Draft	SO	AG	JL
SUI	REV	DATE	DESCRIPTION	DRW	CHK	APR

Title:  
 Archive Greyscale Images:  
 1145, 1144, 11

Figure:22-7-270	Drawing No: PB2340-RHD-ZZ-ZZ-DR-Z-0270	
Co-ordinate system: British National Grid	Page Size: A3	Scale: 1:1,250
Project: Dogger Bank South Offshore Wind Farms	Report: Archaeological Geophysical Survey Report	





Legend:

Onshore Development Area

2nT

-1nT

SX	P05	24/01/2024	Draft	SO	AG	JL
SUI	REV	DATE	DESCRIPTION	DRW	CHK	APR

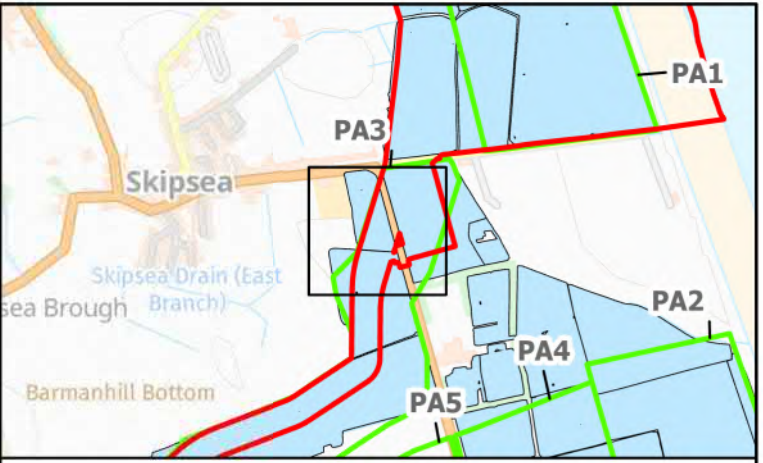
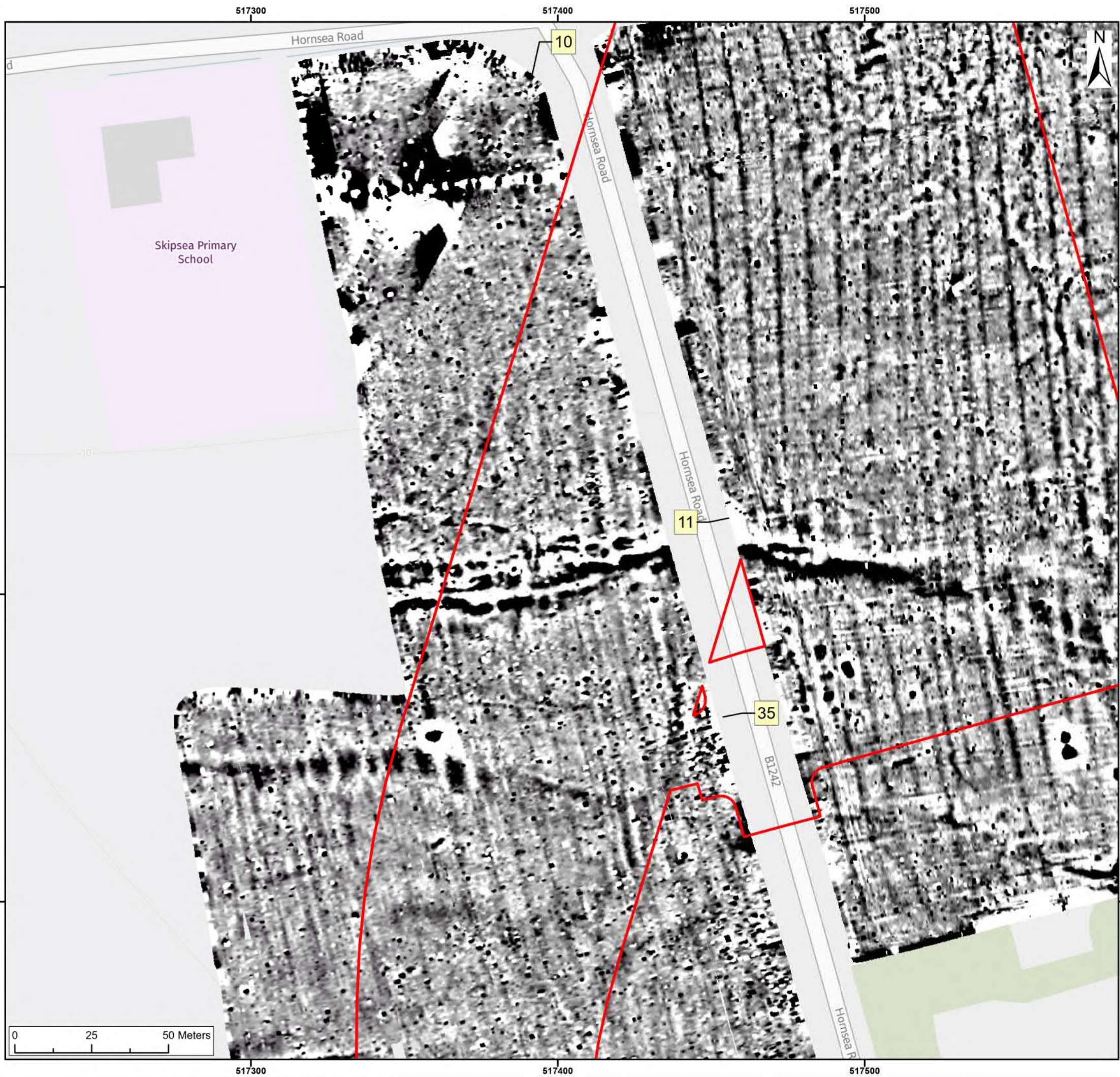
Title: Archive Greyscale Images: 11, 16

Figure: 22-7-271 Drawing No: PB2340-RHD-ZZ-ZZ-DR-Z-0271


Co-ordinate system: British National Grid	Page Size: A3	Scale: 1:1,250
--	------------------	-------------------

Project: Dogger Bank South Offshore Wind Farms	Report: Archaeological Geophysical Survey Report
--	--





Legend:  
 Onshore Development Area



SX	P05	24/01/2024	Draft	SO	AG	JL
SUI	REV	DATE	DESCRIPTION	DRW	CHK	APR

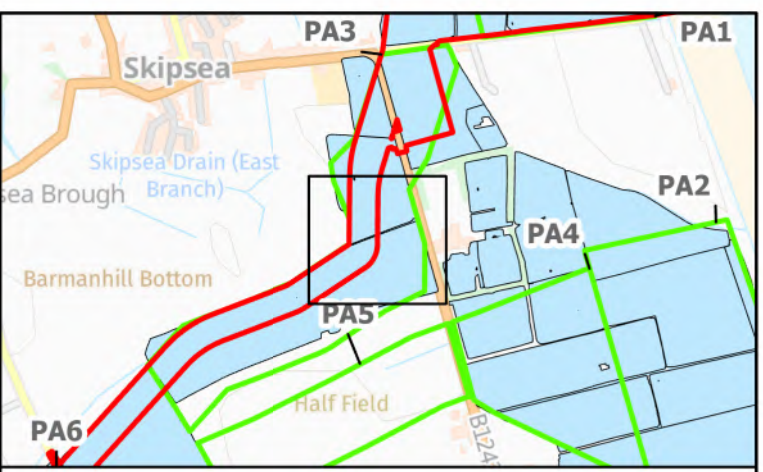
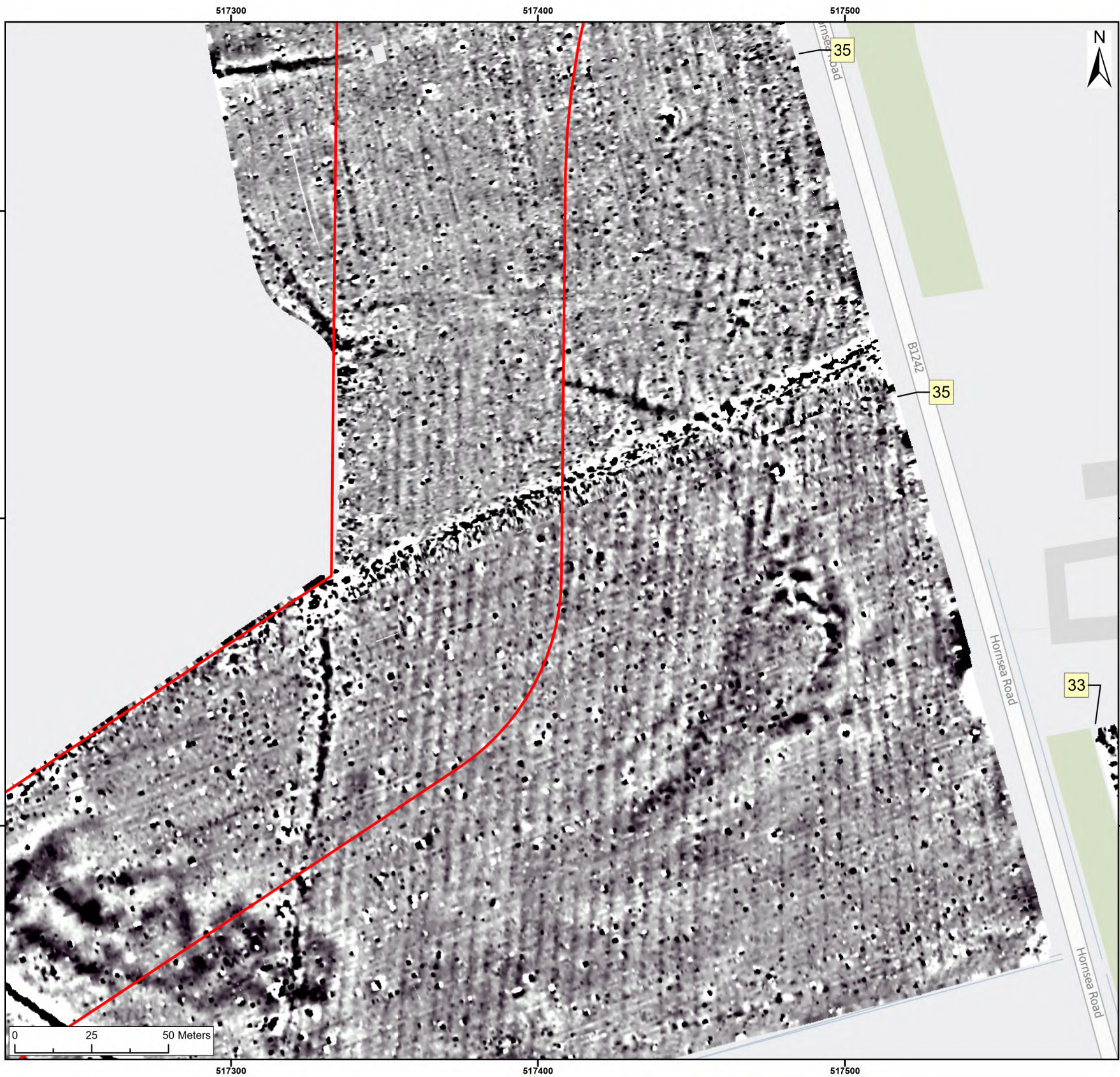
Title:  
 Archive Greyscale Images:  
 10, 35

Figure:22-7-272 Drawing No: PB2340-RHD-ZZ-ZZ-DR-Z-0272

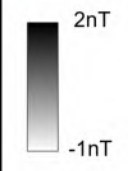
Co-ordinate system: British National Grid	Page Size: A3	Scale: 1:1,250
--	------------------	-------------------

Project: Dogger Bank South Offshore Wind Farms	Report: Archaeological Geophysical Survey Report
--	--





Legend:  
 Onshore Development Area

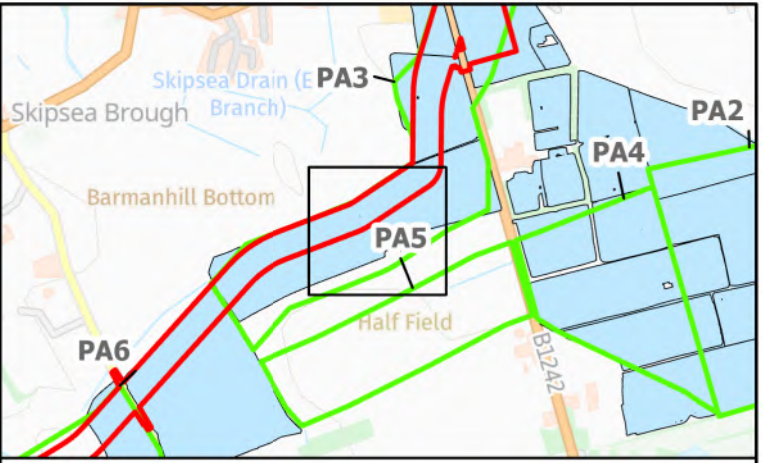
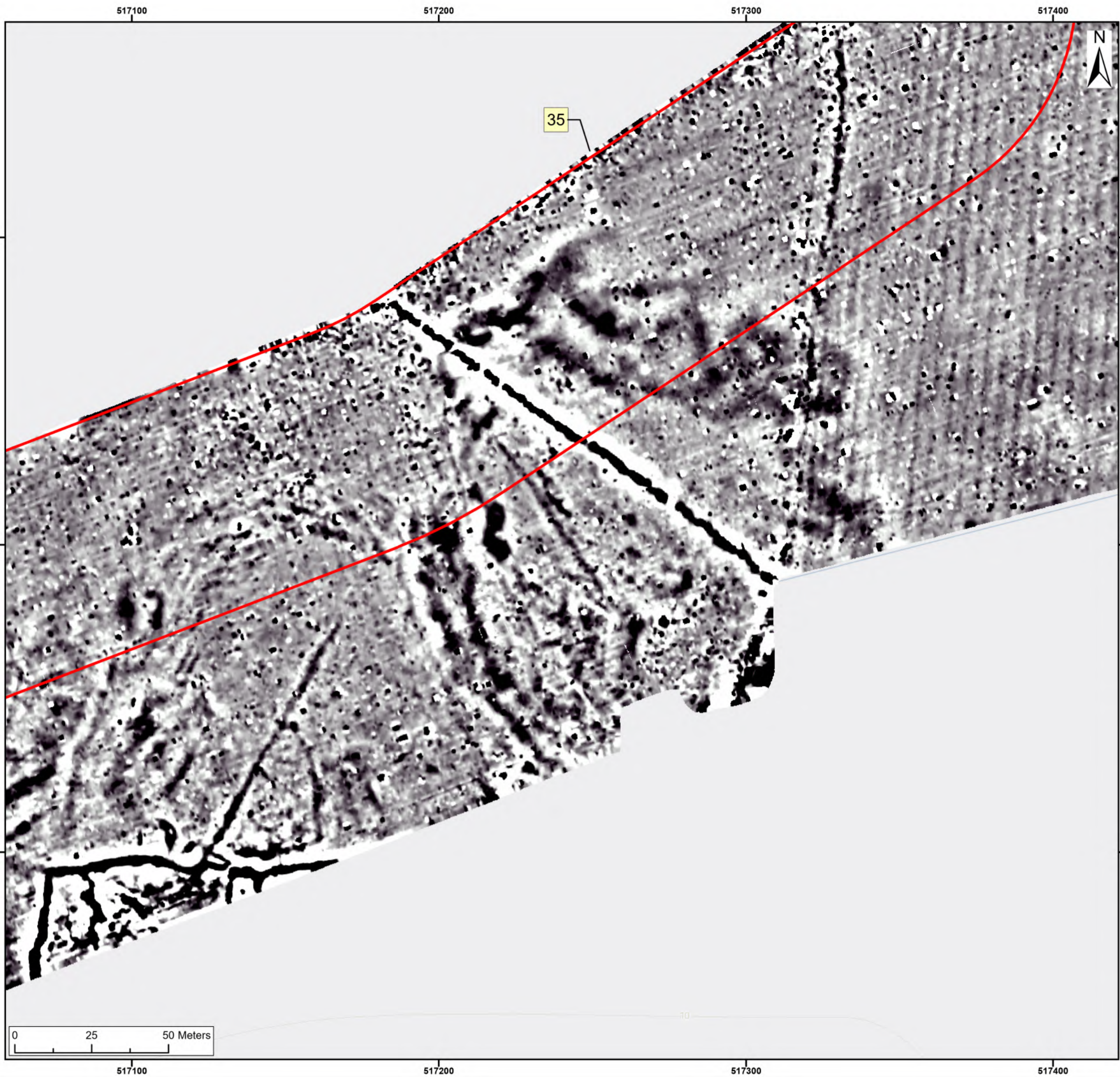


SX	P05	24/01/2024	Draft		SO	AG	JL
SUI	REV	DATE	DESCRIPTION		DRW	CHK	APR

Title:  
 Archive Greyscale Images:  
 35

Figure:22-7-273	Drawing No: PB2340-RHD-ZZ-ZZ-DR-Z-0273	
Co-ordinate system: British National Grid	Page Size: A3	Scale: 1:1,250
Project: Dogger Bank South Offshore Wind Farms	Report: Archaeological Geophysical Survey Report	





Legend:

Onshore Development Area

2nT

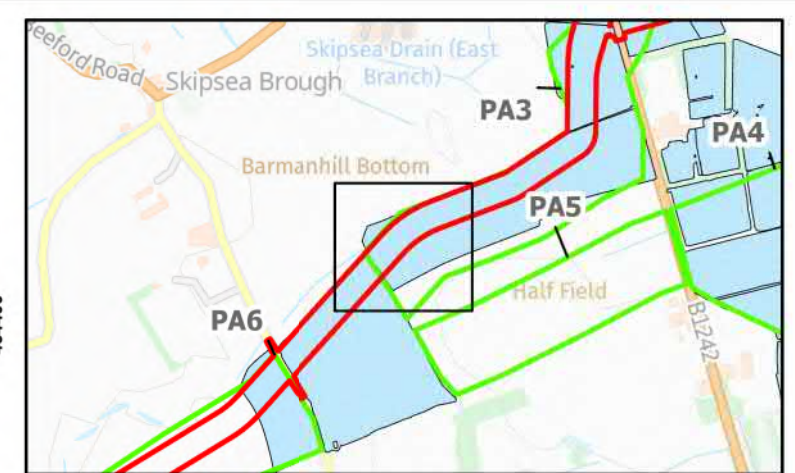
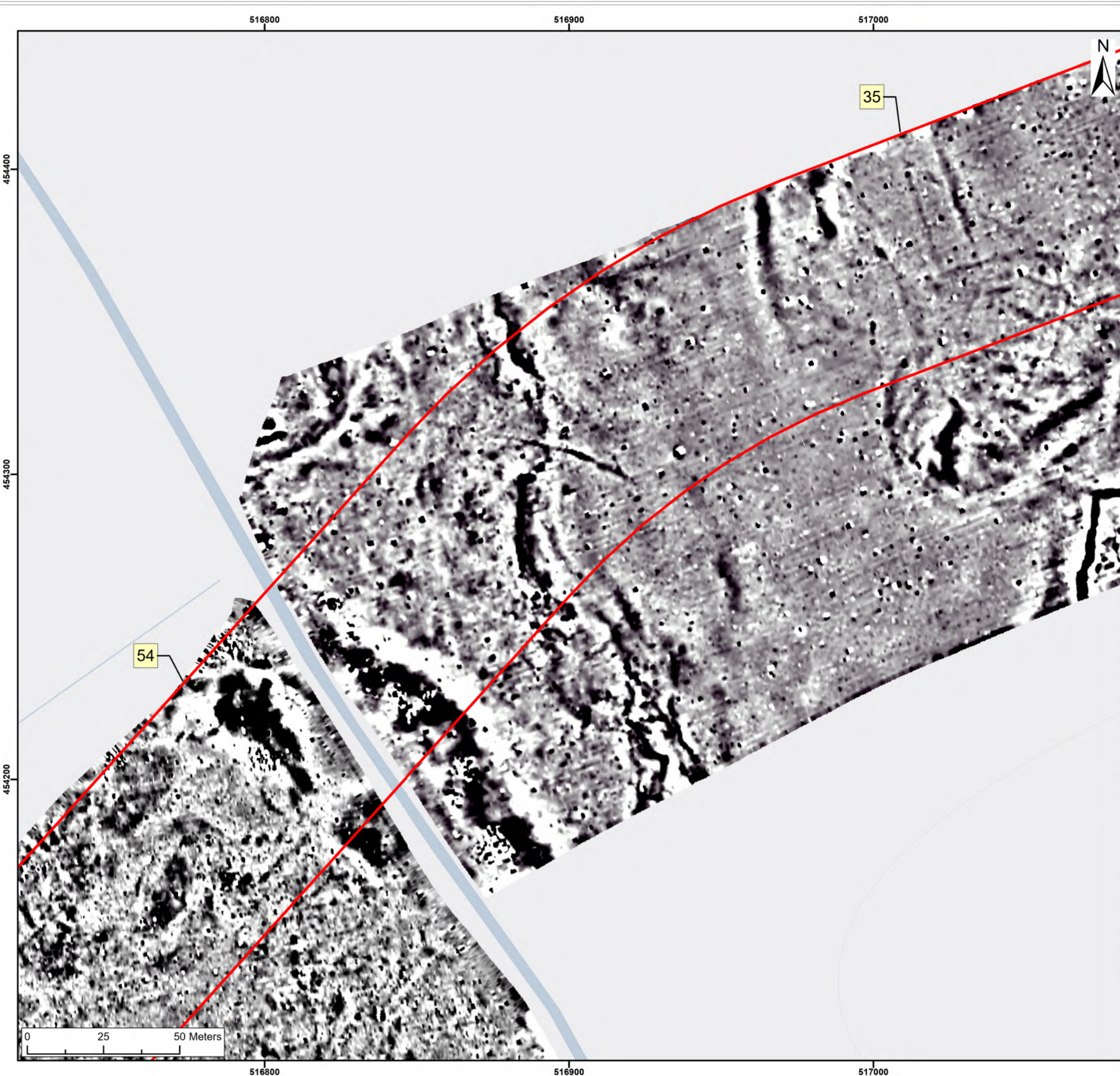
-1nT

SX	P05	24/01/2024	Draft	SO	AG	JL
SUI	REV	DATE	DESCRIPTION	DRW	CHK	APR

Title: Archive Greyscale Images: 35

Figure:22-7-274	Drawing No: PB2340-RHD-ZZ-ZZ-DR-Z-0274	
Co-ordinate system: British National Grid	Page Size: A3	Scale: 1:1,250
Project: Dogger Bank South Offshore Wind Farms	Report: Archaeological Geophysical Survey Report	





Legend:

Onshore Development Area

2nT

-1nT

SX	P05	24/01/2024	Draft		SO	AG	JL
SUI	REV	DATE	DESCRIPTION		DRW	CHK	APR

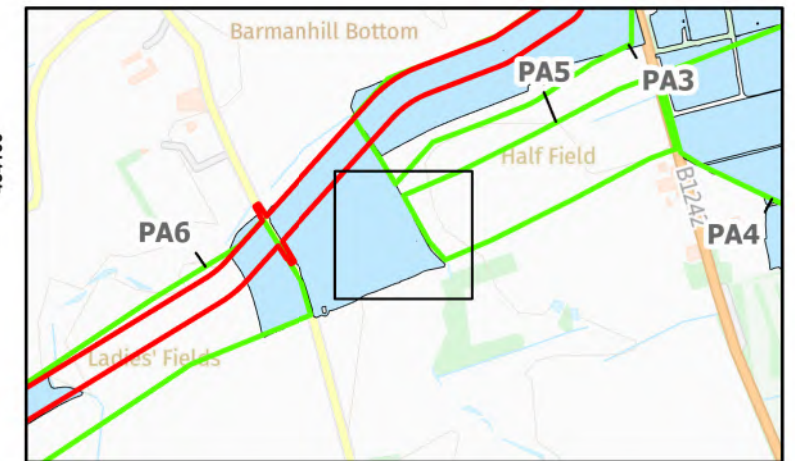
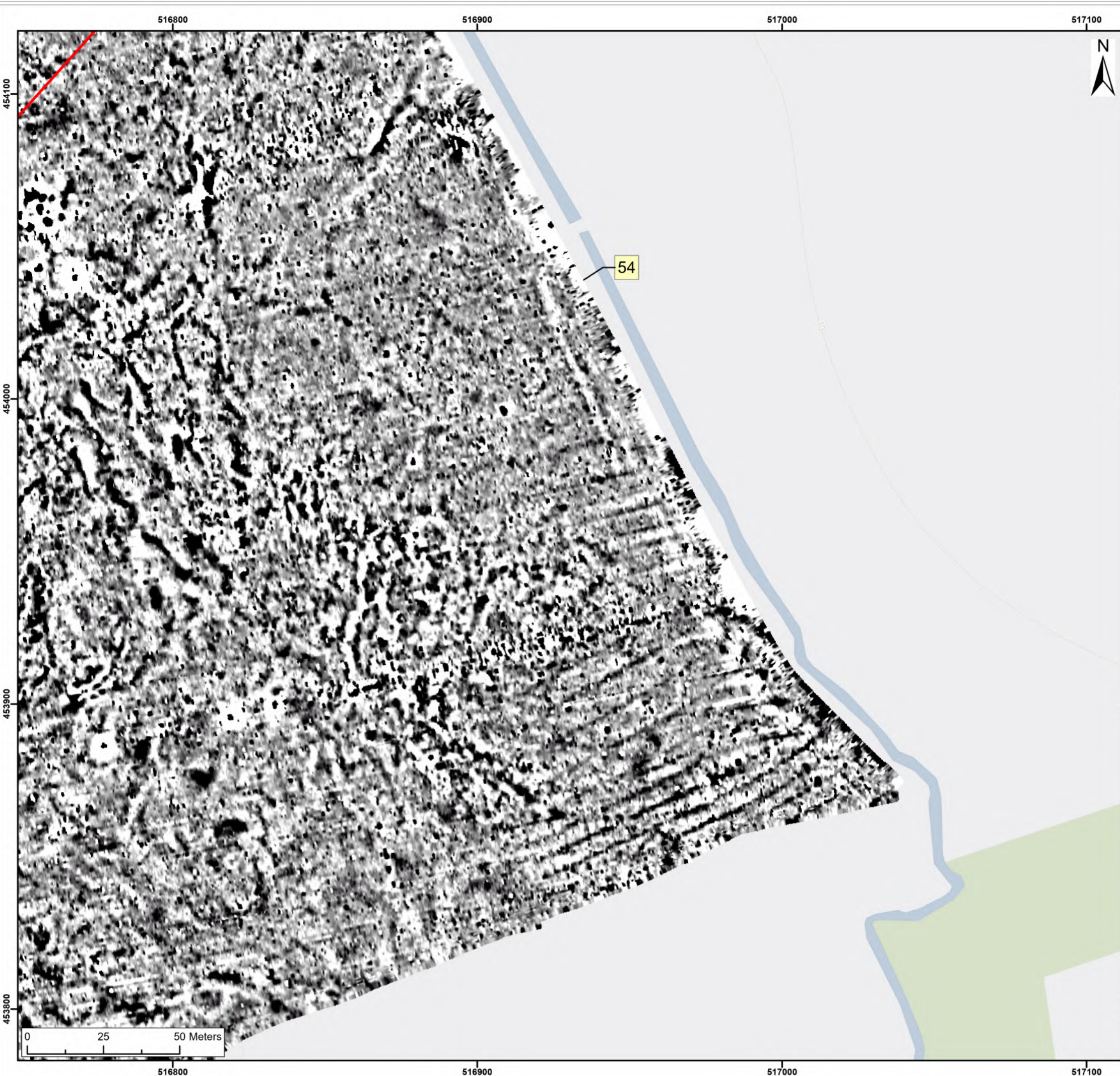
Title:  
 Archive Greyscale Images:  
 35, 54

Figure:22-7-275 Drawing No: PB2340-RHD-ZZ-ZZ-DR-Z-0275

Co-ordinate system: British National Grid	Page Size: A3	Scale: 1:1,250
--	------------------	-------------------

Project: Dogger Bank South Offshore Wind Farms	Report: Archaeological Geophysical Survey Report
--	--





Legend:

Onshore Development Area

2nT  
-1nT


SX	P05	24/01/2024	Draft		SO	AG	JL
SUI	REV	DATE	DESCRIPTION		DRW	CHK	APR

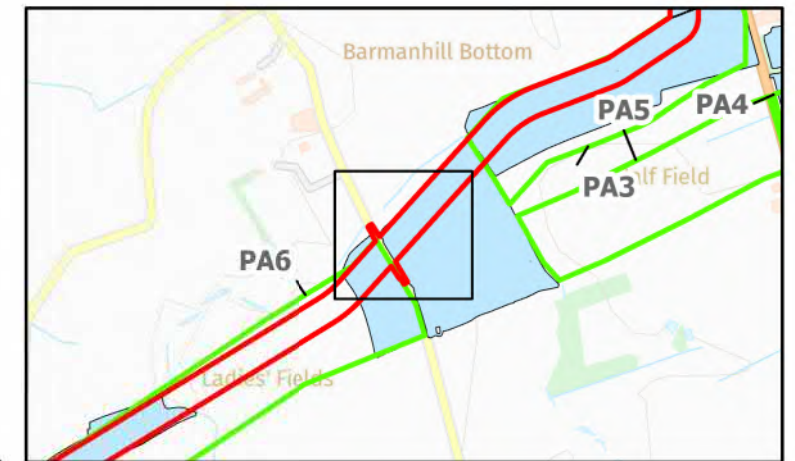
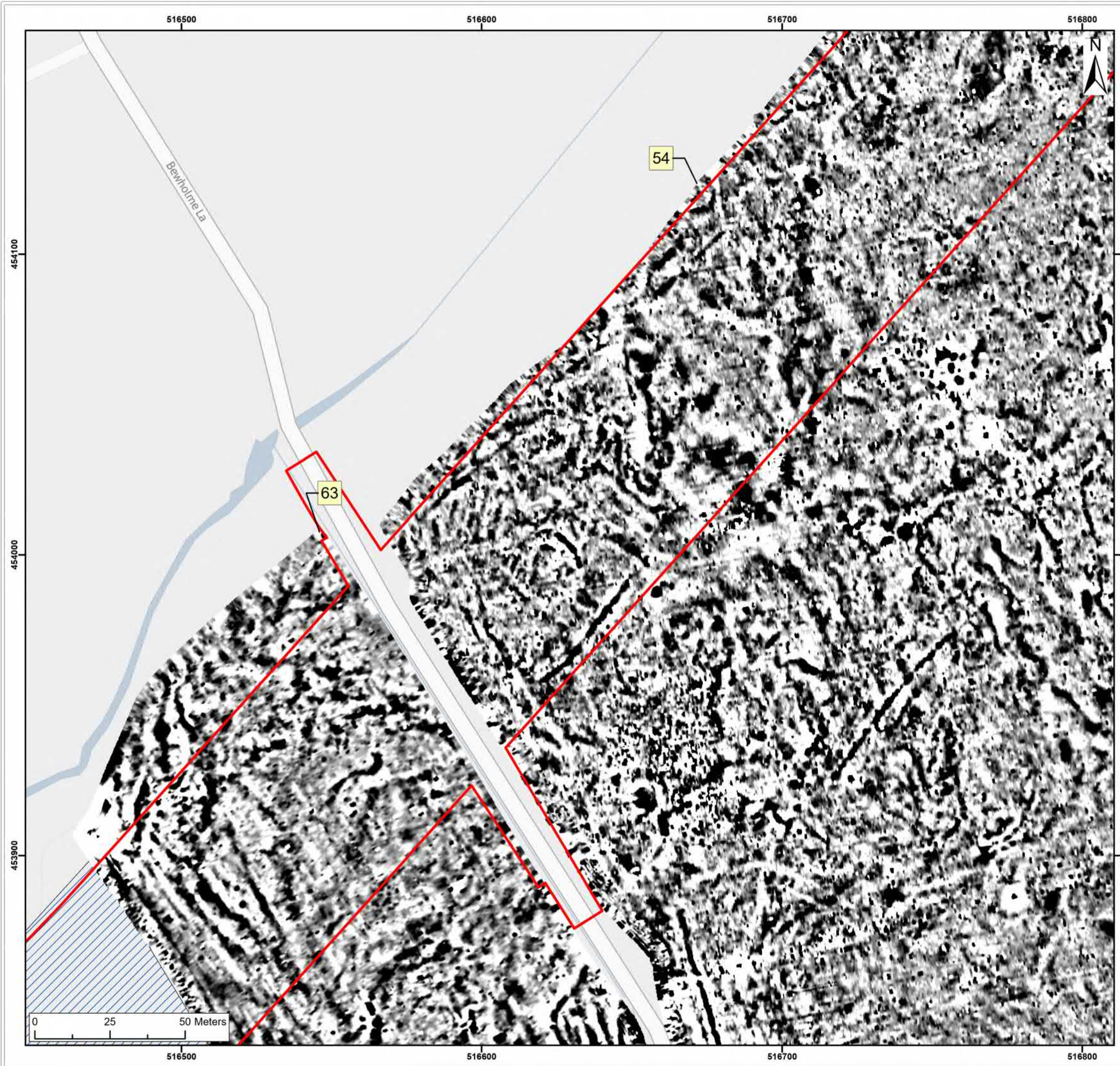
Title:  
Archive Greyscale Images:  
54

Figure:22-7-276 Drawing No: PB2340-RHD-ZZ-ZZ-DR-Z-0276

Co-ordinate system: British National Grid	Page Size: A3	Scale: 1:1,250
--	------------------	-------------------

Project: Dogger Bank South Offshore Wind Farms	Report: Archaeological Geophysical Survey Report
--	--





Legend:

- Onshore Development Area
- Outstanding

2nT

-1nT

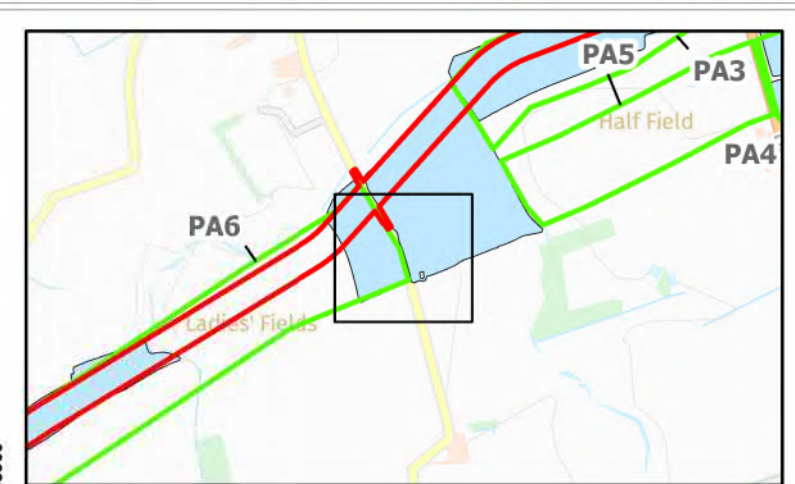
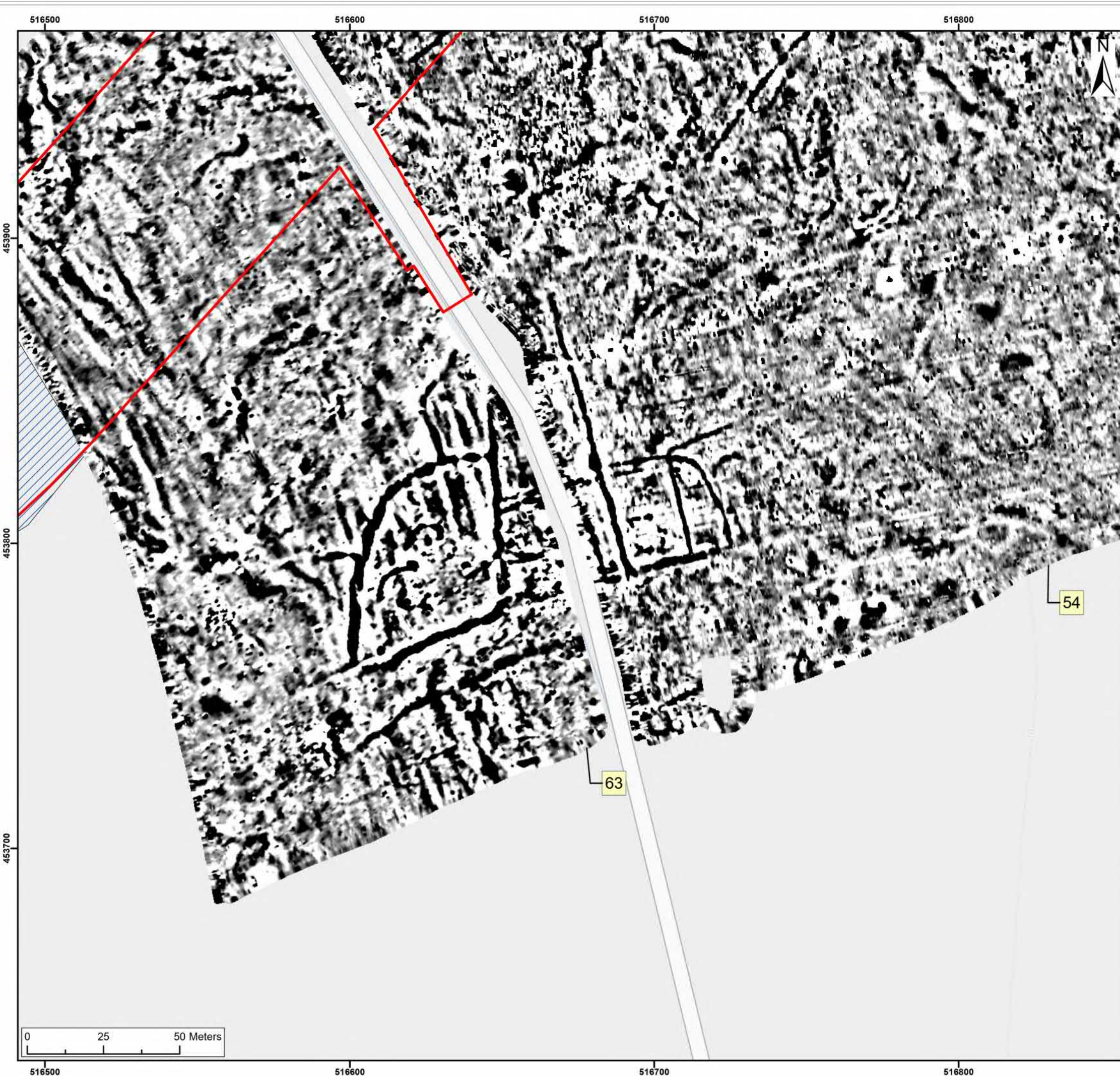
SX	P05	24/01/2024	Draft		SO	AG	JL
SUI	REV	DATE	DESCRIPTION		DRW	CHK	APR

Title:  
 Archive Greyscale Images:  
 54,63

Figure:22-7-277	Drawing No: PB2340-RHD-ZZ-ZZ-DR-Z-0277	
Co-ordinate system: British National Grid	Page Size: A3	Scale: 1:1,250
Project: Dogger Bank South Offshore Wind Farms	Report: Archaeological Geophysical Survey Report	







Legend:

- Onshore Development Area
- Outstanding

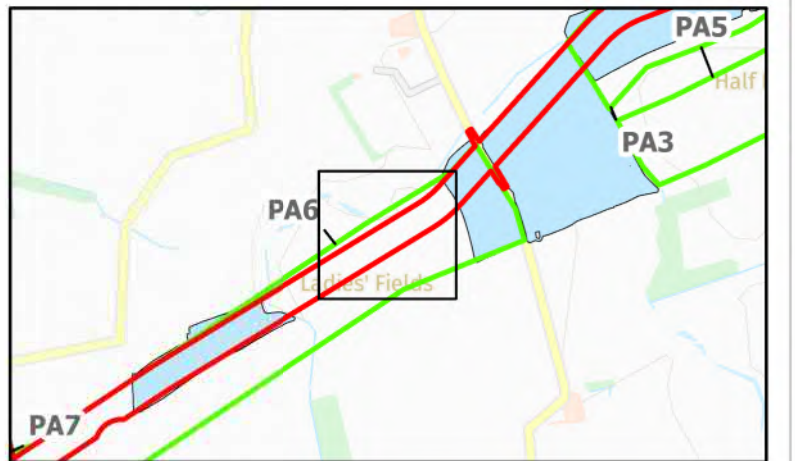
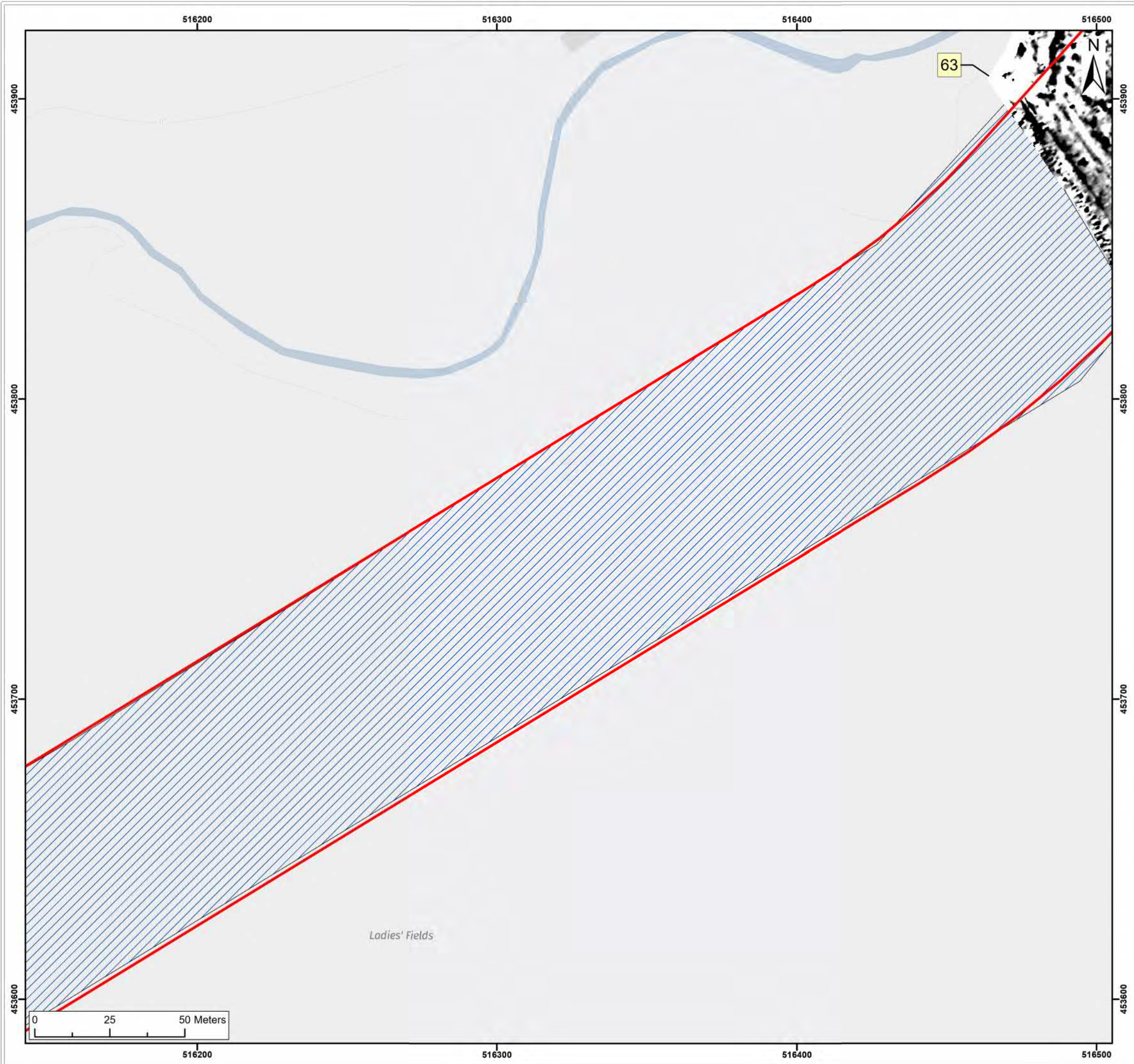
2nT  
-1nT

SX	P05	24/01/2024	Draft		SO	AG	JL
SUI	REV	DATE	DESCRIPTION		DRW	CHK	APR

Title:  
Archive Greyscale Images:  
54,63

Figure:22-7-278	Drawing No: PB2340-RHD-ZZ-ZZ-DR-Z-0278	
Co-ordinate system: British National Grid	Page Size: A3	Scale: 1:1,250
Project: Dogger Bank South Offshore Wind Farms	Report: Archaeological Geophysical Survey Report	





Legend:

- Onshore Development Area
- Outstanding

2nT

-1nT

SX	P05	24/01/2024	Draft		SO	AG	JL
SUI	REV	DATE	DESCRIPTION		DRW	CHK	APR

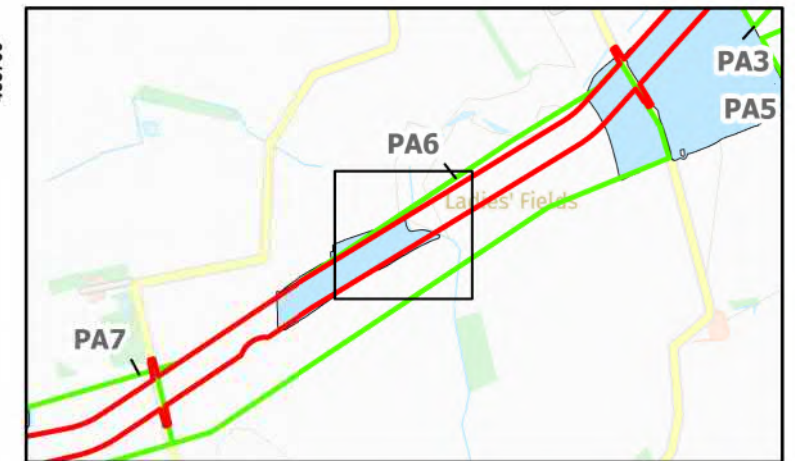
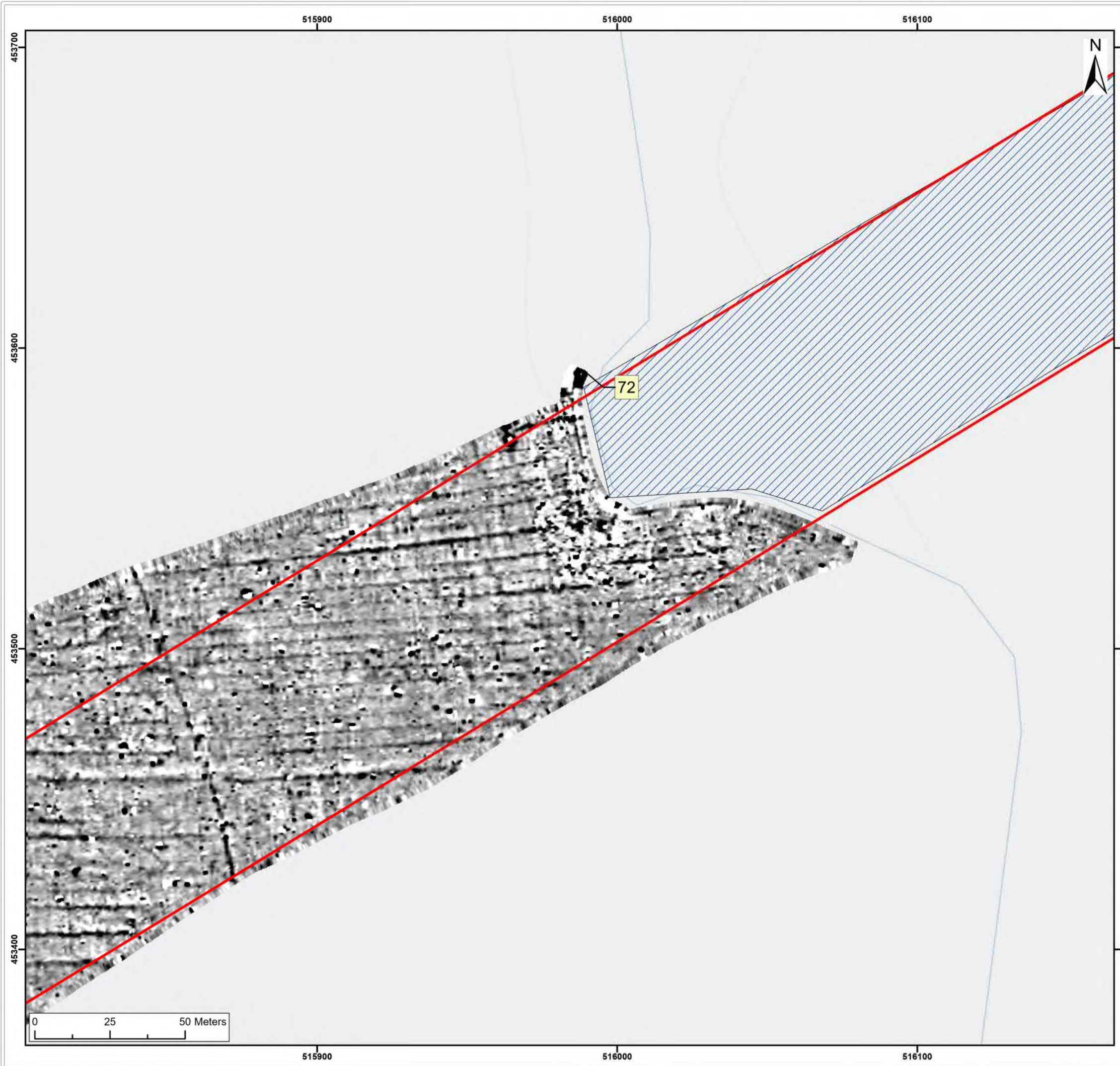
Title:  
 Archive Greyscale Images:  
 Outstanding

Figure:22-7-279 Drawing No: PB2340-RHD-ZZ-ZZ-DR-Z-0279

Co-ordinate system: British National Grid Page Size: A3 Scale: 1:1,250

Project: Dogger Bank South Offshore Wind Farms Report: Archaeological Geophysical Survey Report





Legend:

- Onshore Development Area
- Outstanding

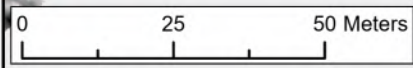
2nT

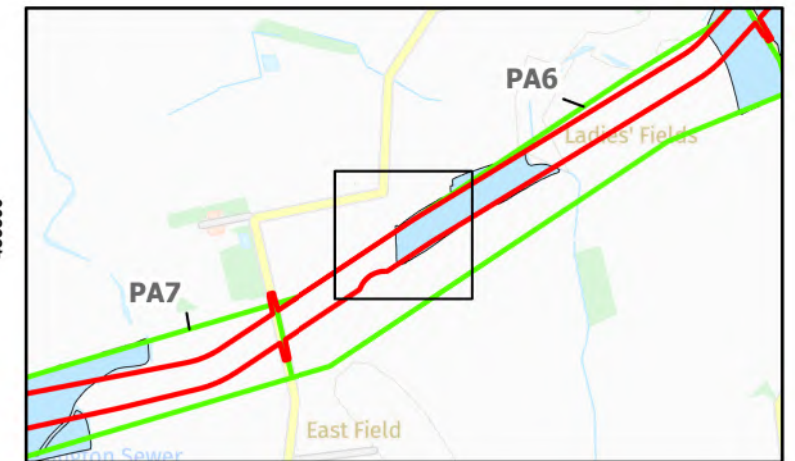
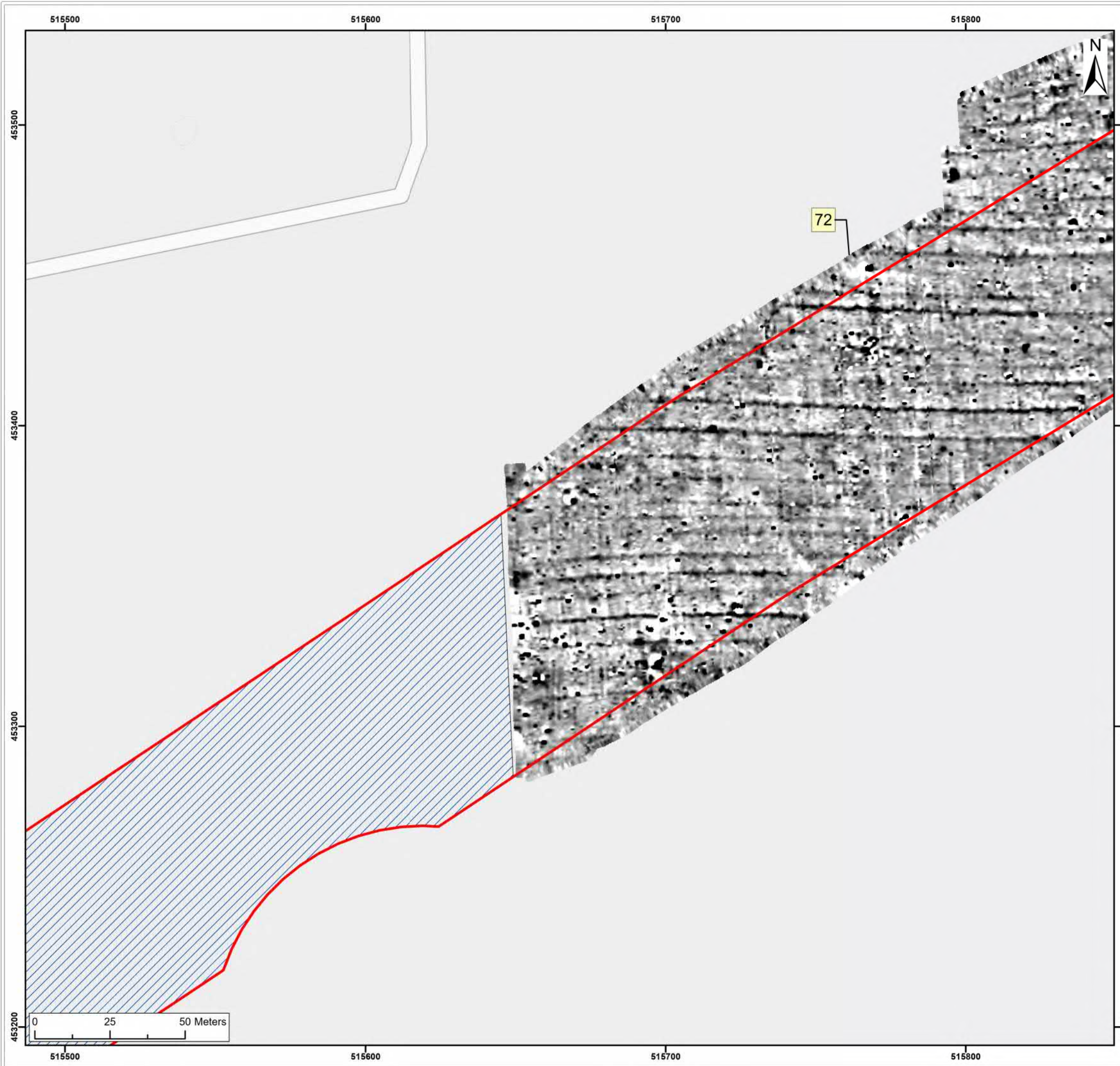
-1nT

SX	P05	24/01/2024	Draft					SO	AG	JL	
SUI	REV	DATE	DESCRIPTION					DRW	CHK	APR	

Title:  
 Archive Greyscale Images:  
 72

Figure:22-7-280	Drawing No: PB2340-RHD-ZZ-ZZ-DR-Z-0280	
Co-ordinate system: British National Grid	Page Size: A3	Scale: 1:1,250
Project: Dogger Bank South Offshore Wind Farms	Report: Archaeological Geophysical Survey Report	





Legend:

- Onshore Development Area
- Outstanding

2nT

█

-1nT


SX	P05	24/01/2024	Draft		SO	AG	JL
SUI	REV	DATE	DESCRIPTION		DRW	CHK	APR

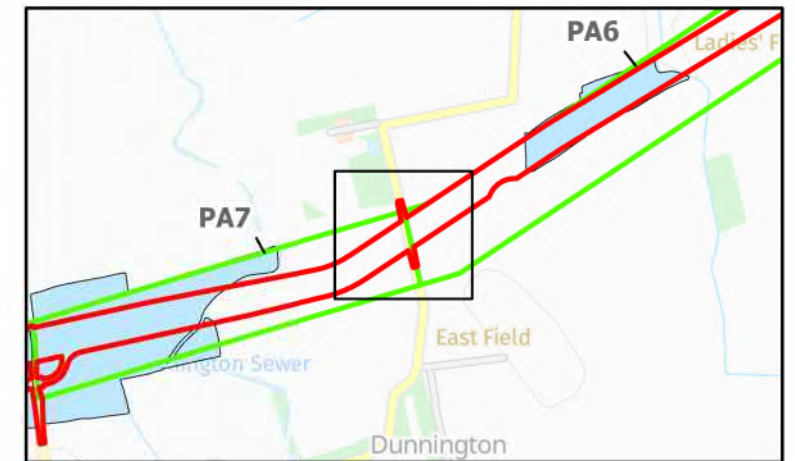
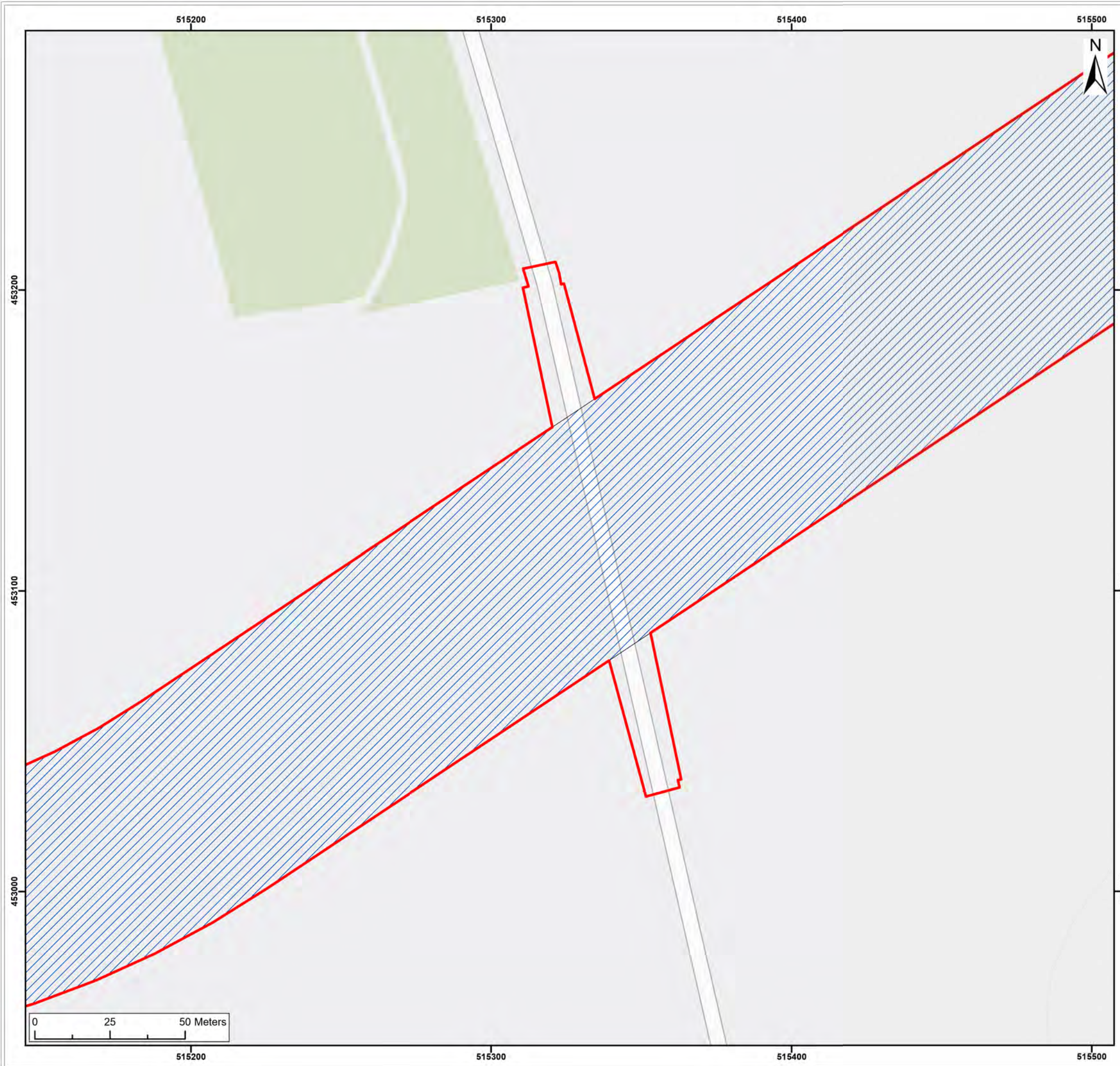
Title:  
 Archive Greyscale Images:  
 72

Figure:22-7-281 | Drawing No: PB2340-RHD-ZZ-ZZ-DR-Z-0281

Co-ordinate system: British National Grid	Page Size: A3	Scale: 1:1,250
--	------------------	-------------------

Project: Dogger Bank South Offshore Wind Farms	Report: Archaeological Geophysical Survey Report
--	--





Legend:

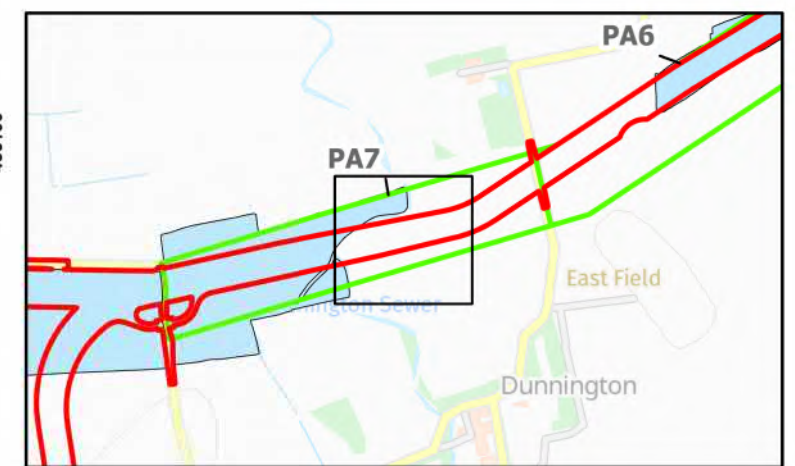
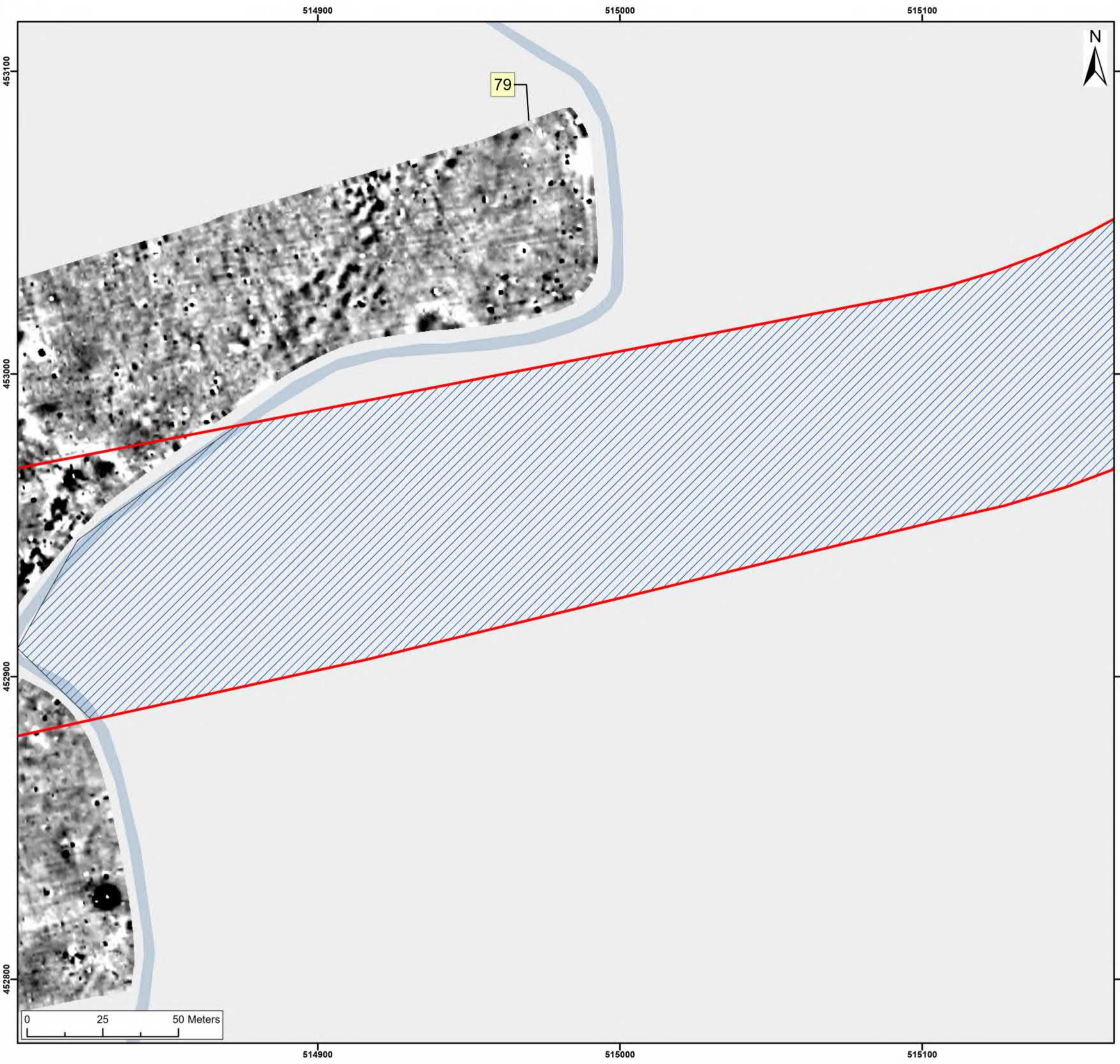
- Onshore Development Area
- Outstanding

2nT

-1nT

SX	P05	24/01/2024	Draft					SO	AG	JL	
SUI	REV	DATE	DESCRIPTION					DRW	CHK	APR	
Title: Archive Greyscale Images: Outstanding											
Figure:22-7-282			Drawing No: PB2340-RHD-ZZ-ZZ-DR-Z-0282								
Co-ordinate system: British National Grid						Page Size: A3			Scale: 1:1,250		
Project: Dogger Bank South Offshore Wind Farms						Report: Archaeological Geophysical Survey Report					





Legend:

- Onshore Development Area
- Outstanding

2nT

-1nT

SX	P05	24/01/2024	Draft			SO	AG	JL
SUI	REV	DATE	DESCRIPTION			DRW	CHK	APR

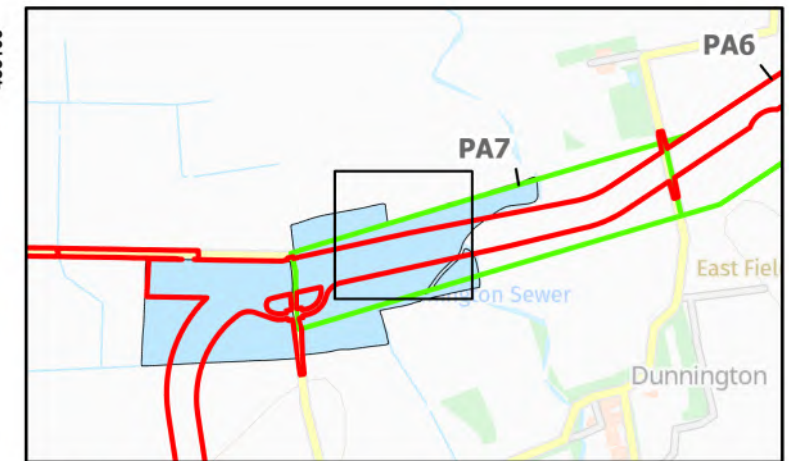
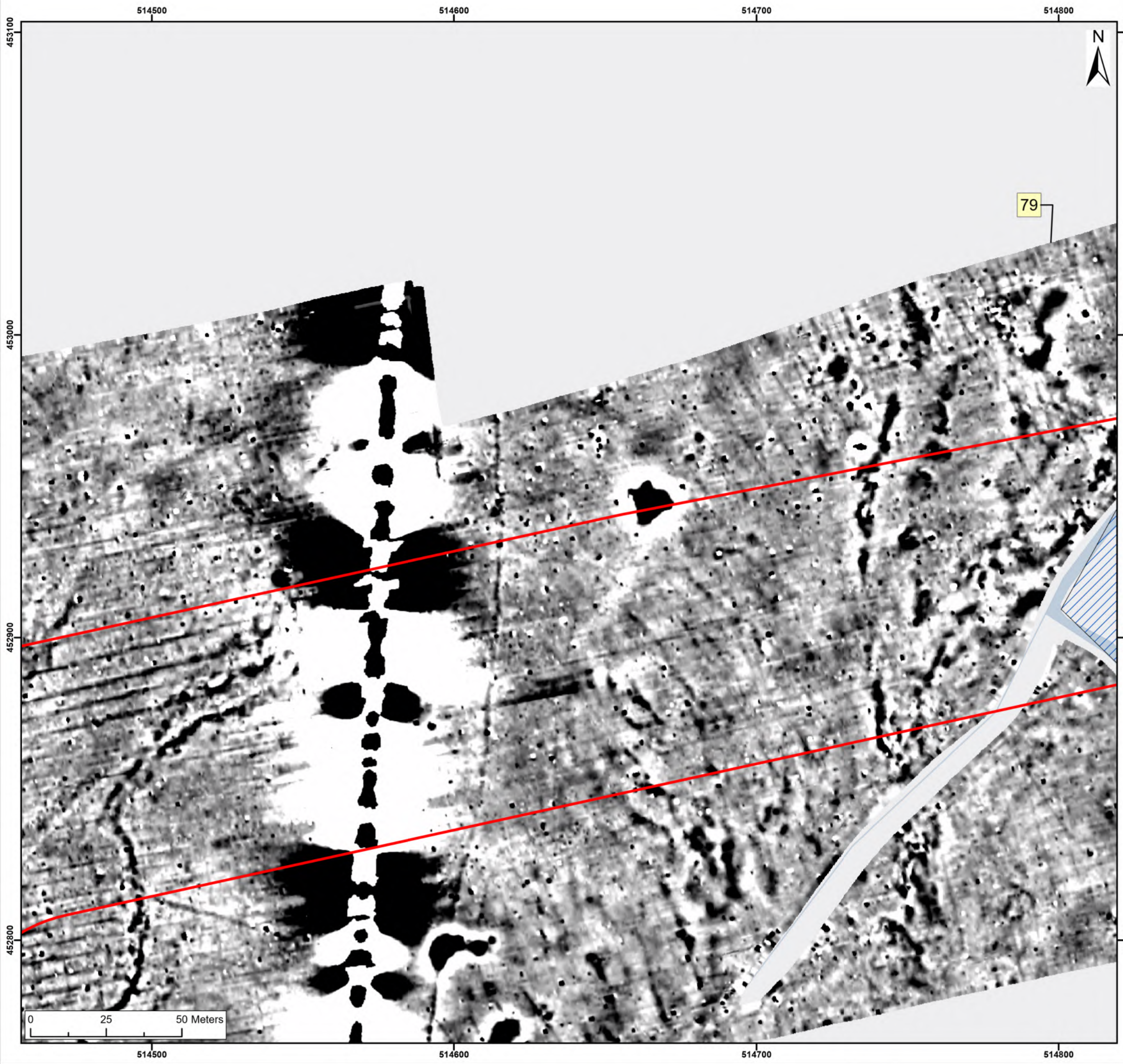
Title:  
 Archive Greyscale Images:  
 79

Figure:22-7-283 Drawing No: PB2340-RHD-ZZ-ZZ-DR-Z-0283

Co-ordinate system: British National Grid	Page Size: A3	Scale: 1:1,250
--	------------------	-------------------

Project: Dogger Bank South Offshore Wind Farms	Report: Archaeological Geophysical Survey Report
--	--





Legend:

- Onshore Development Area
- Outstanding

2nT  
-1nT

SX	P05	24/01/2024	Draft		SO	AG	JL
SUI	REV	DATE	DESCRIPTION		DRW	CHK	APR

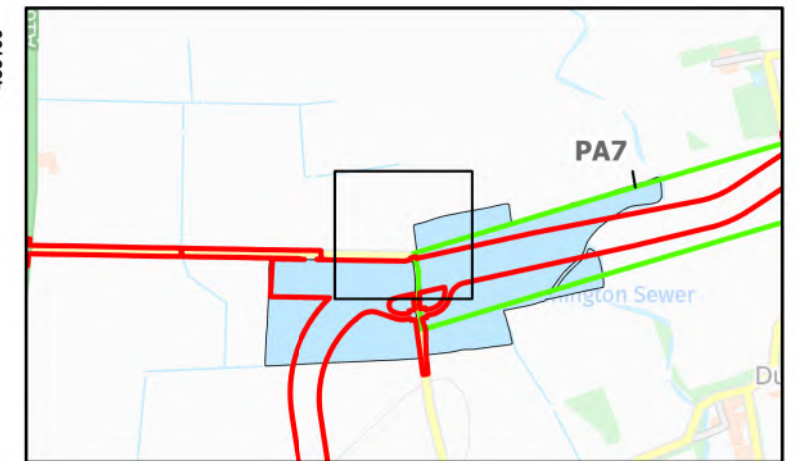
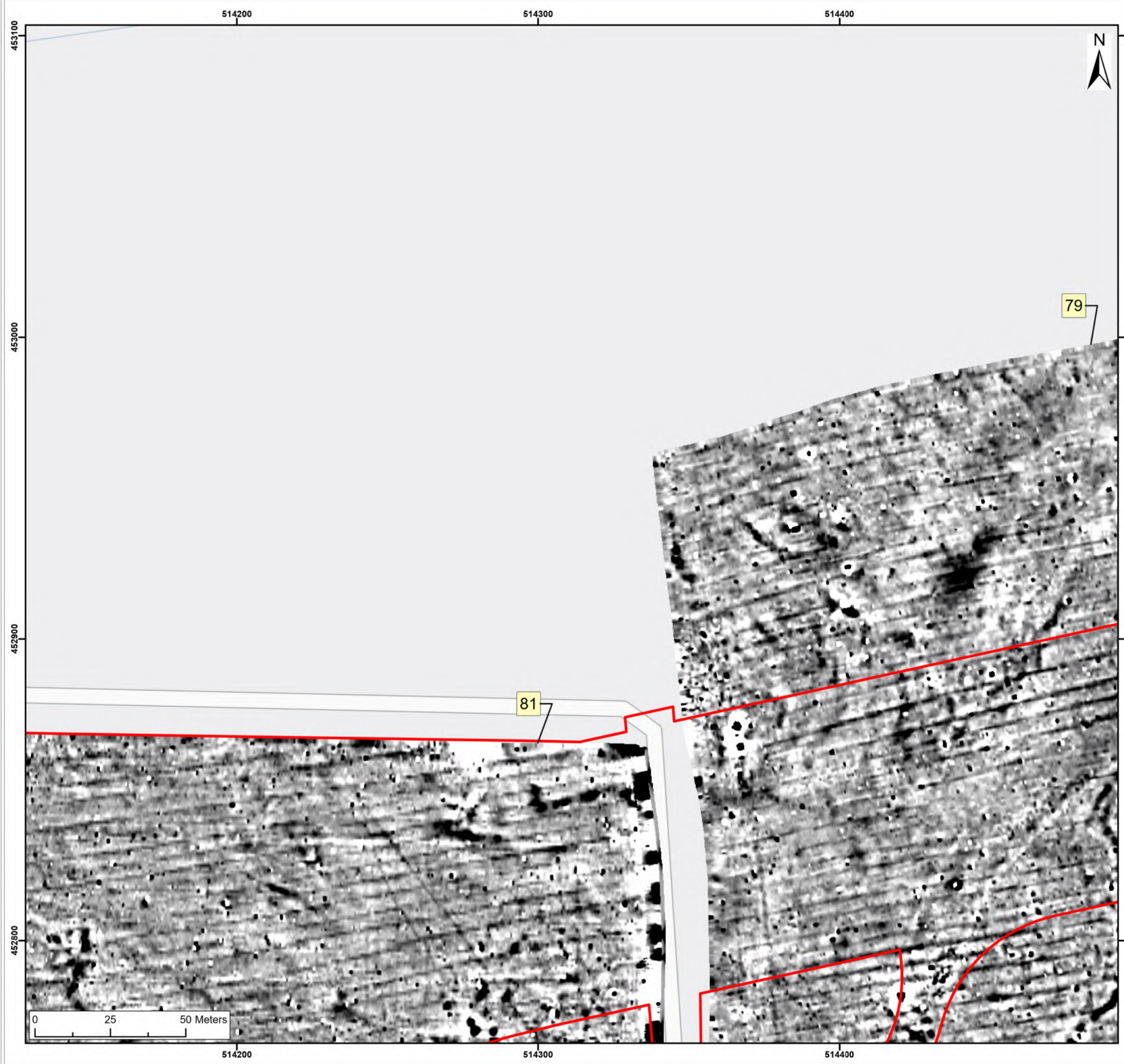
Title:  
Archive Greyscale Images:  
79

Figure:22-7-284 Drawing No: PB2340-RHD-ZZ-ZZ-DR-Z-0284

Co-ordinate system: British National Grid	Page Size: A3	Scale: 1:1,250
--	------------------	-------------------

Project: Dogger Bank South Offshore Wind Farms	Report: Archaeological Geophysical Survey Report
--	--





Legend:

Onshore Development Area

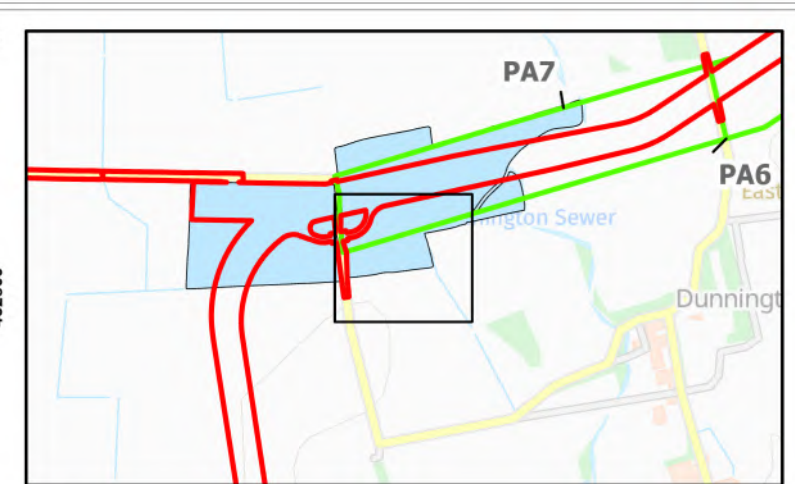
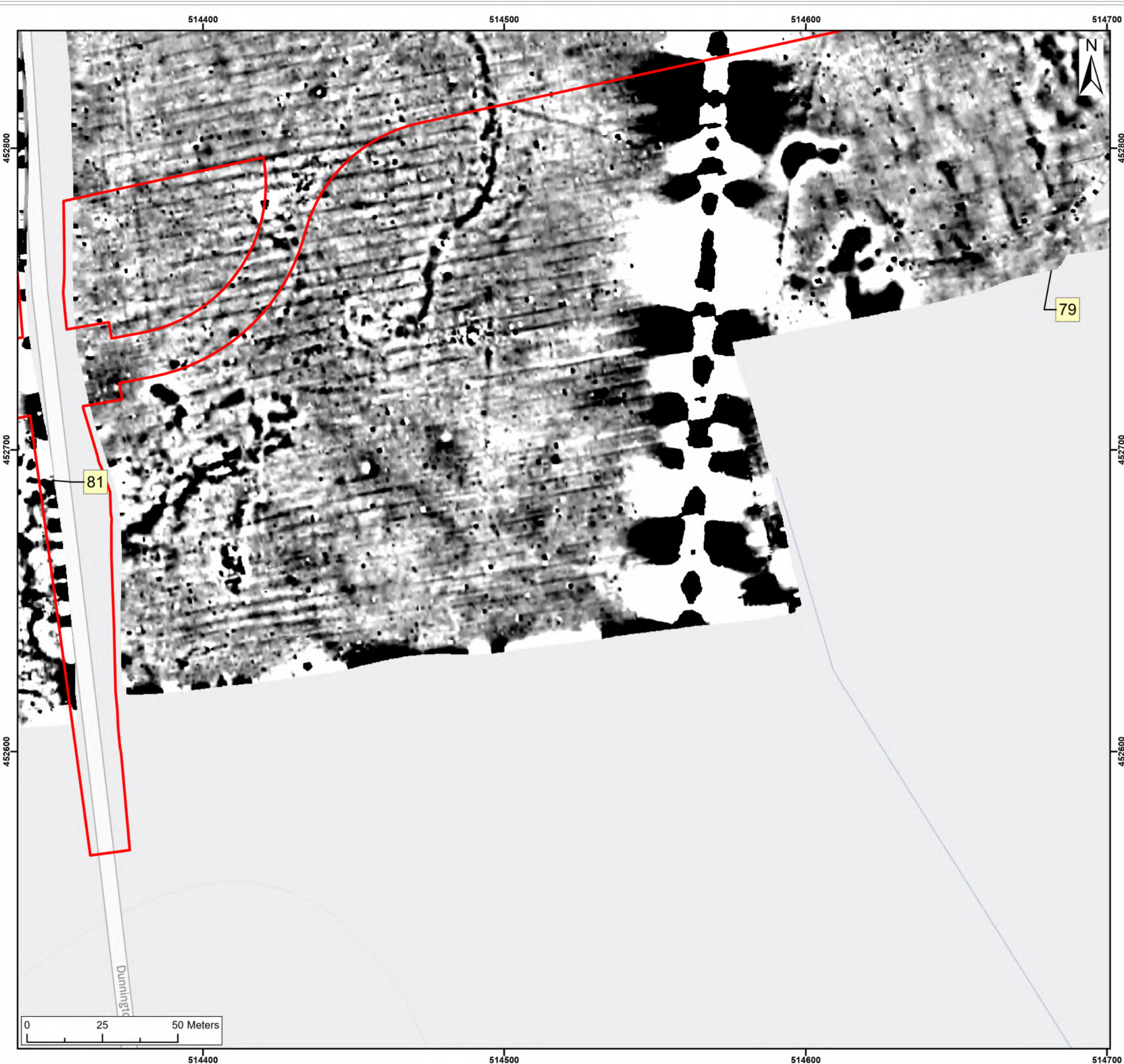
2nT

-1nT

SX	P05	24/01/2024	Draft		SO	AG	JL
SUI	REV	DATE	DESCRIPTION		DRW	CHK	APR
Title: Archive Greyscale Images: 79, 81							
Figure:22-7-285		Drawing No: PB2340-RHD-ZZ-ZZ-DR-Z-0285					
Co-ordinate system: British National Grid				Page Size: A3		Scale: 1:1,250	
Project: Dogger Bank South Offshore Wind Farms				Report: Archaeological Geophysical Survey Report			







Legend:

Onshore Development Area

2nT

-1nT

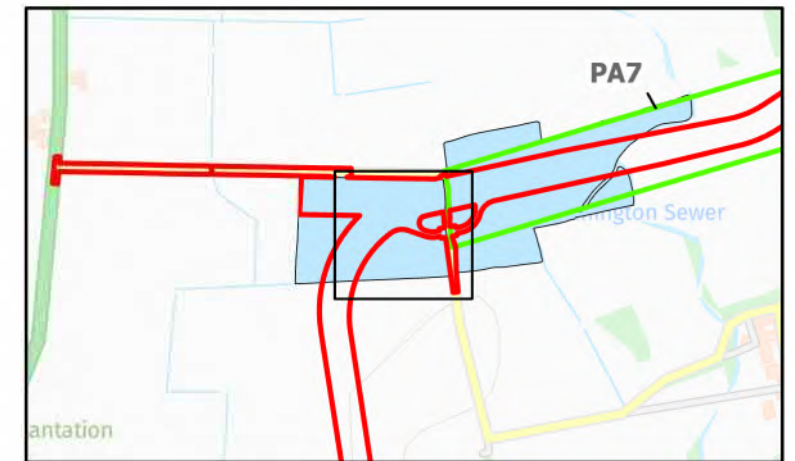
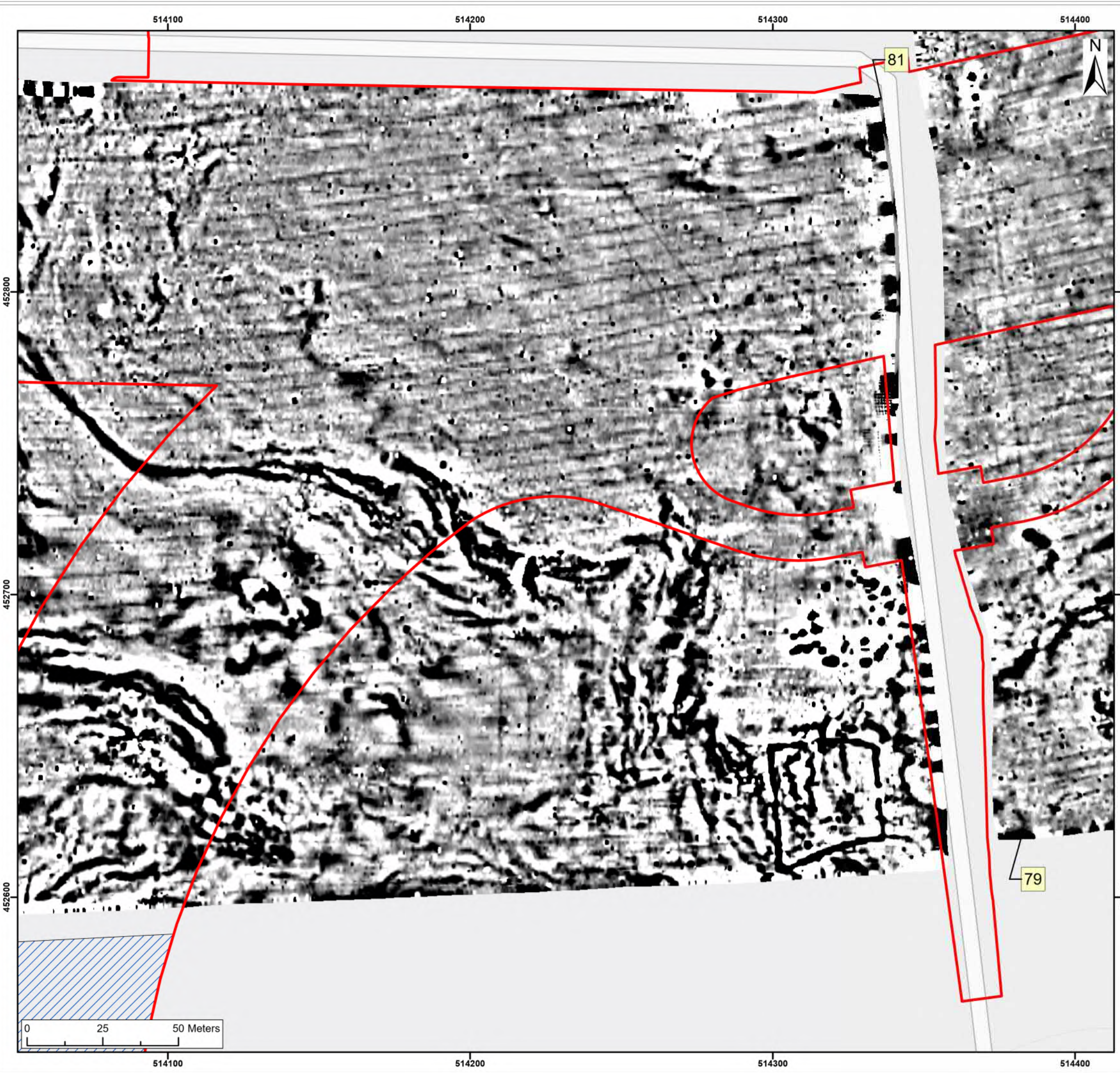
SX	P05	24/01/2024	Draft			SO	AG	JL
SUI	REV	DATE	DESCRIPTION			DRW	CHK	APR

Title:  
 Archive Greyscale Images:  
 79, 81

Figure:22-7-286 Drawing No: PB2340-RHD-ZZ-ZZ-DR-Z-0286

Co-ordinate system: British National Grid	Page Size: A3	Scale: 1:1,250
Project: Dogger Bank South Offshore Wind Farms	Report: Archaeological Geophysical Survey Report	





Legend:

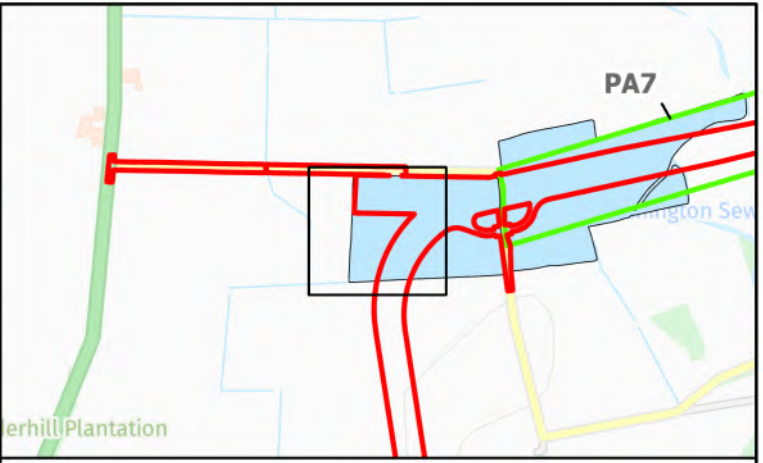
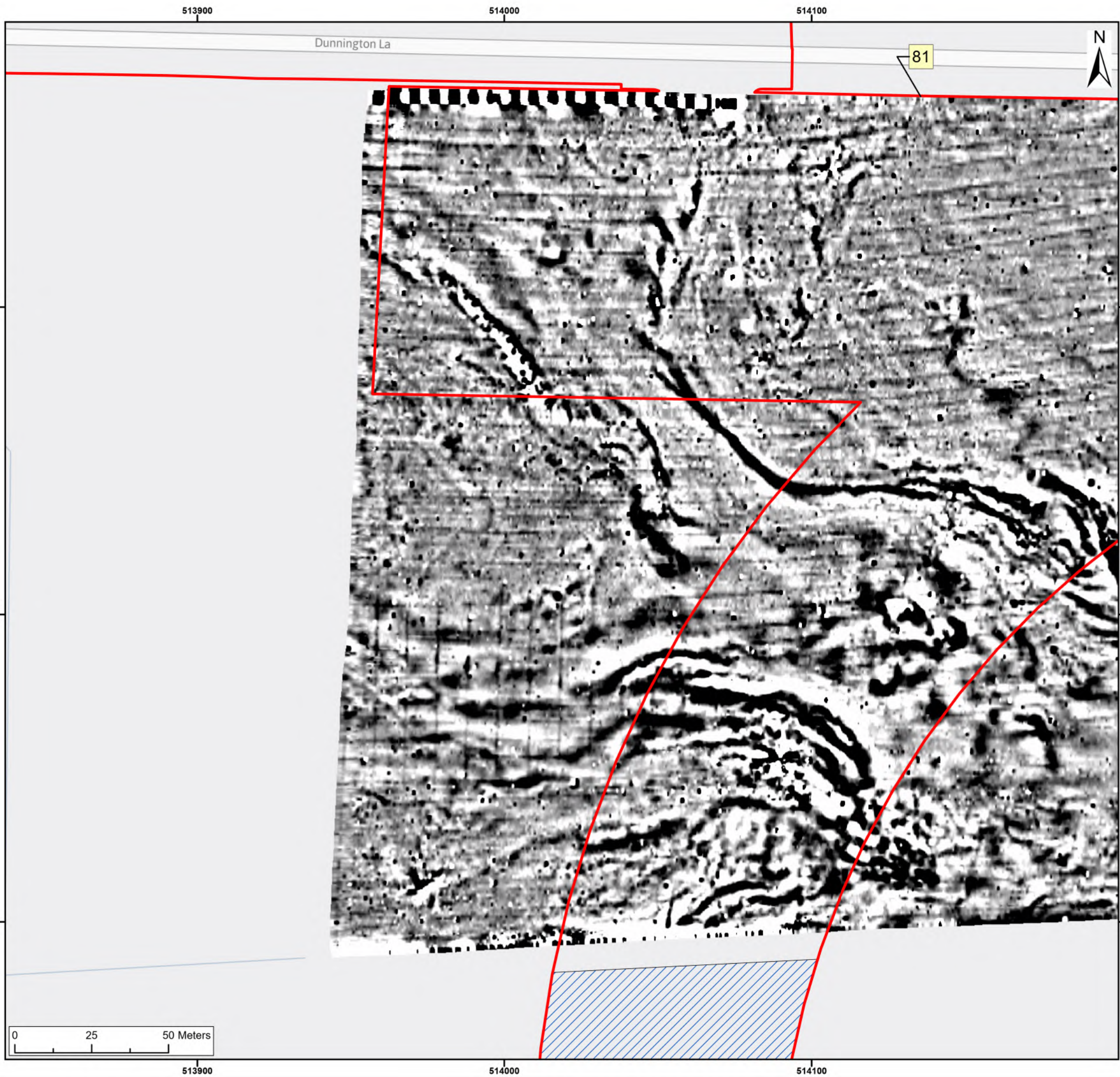
- Onshore Development Area
- Outstanding

2nT

-1nT

SX	P05	24/01/2024	Draft		SO	AG	JL
SUI	REV	DATE	DESCRIPTION		DRW	CHK	APR
Title: Archive Greyscale Images: 79, 81							
Figure:22-7-287		Drawing No: PB2340-RHD-ZZ-ZZ-DR-Z-0287					
Co-ordinate system: British National Grid				Page Size: A3		Scale: 1:1,250	
Project: Dogger Bank South Offshore Wind Farms				Report: Archaeological Geophysical Survey Report			





Legend:

- Onshore Development Area
- Outstanding

2nT

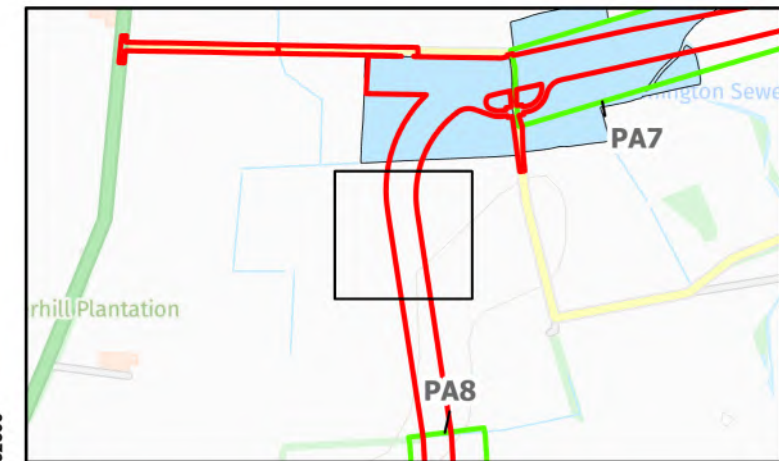
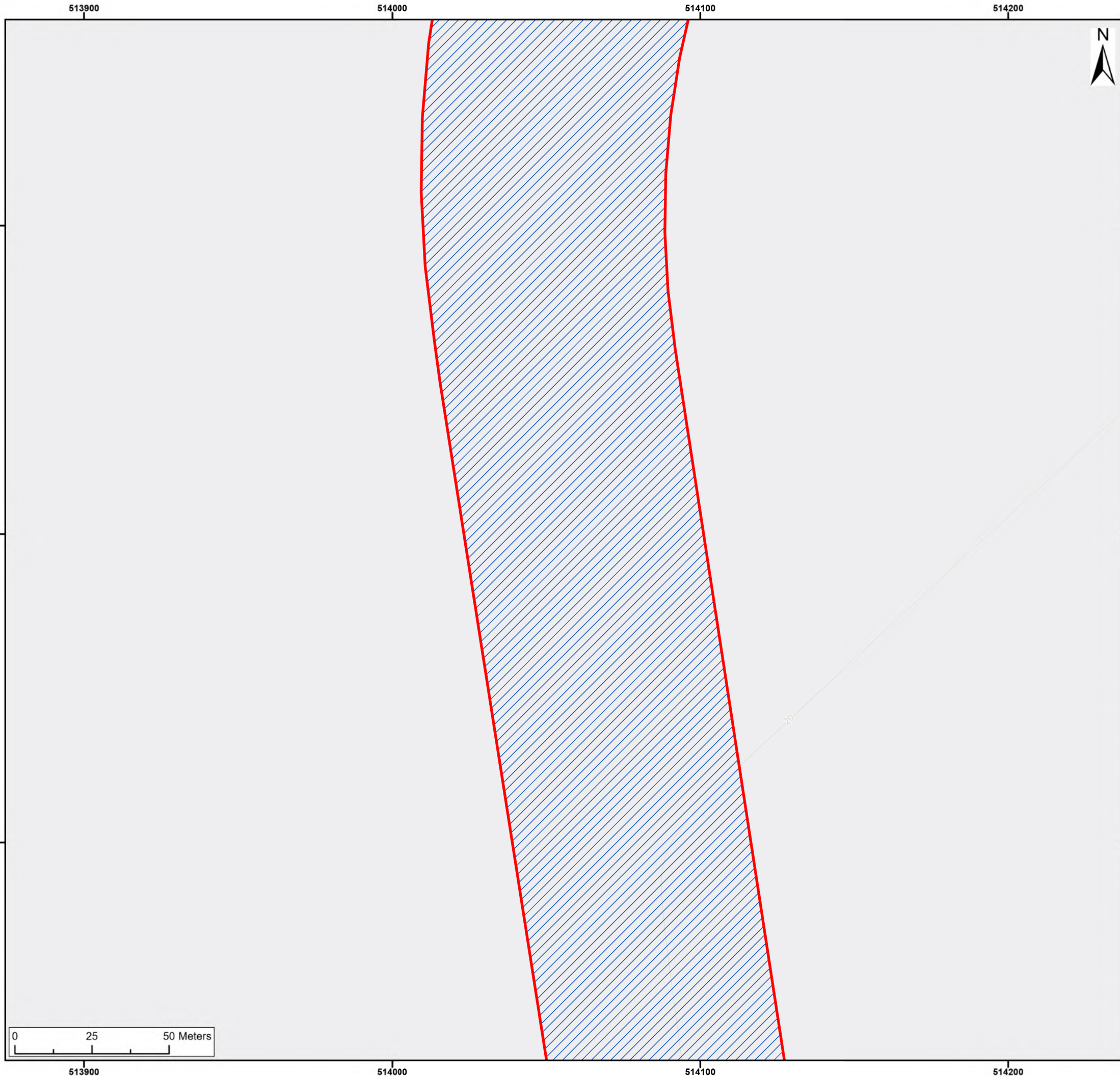
-1nT

SX	P05	24/01/2024	Draft	SO	AG	JL
SUI	REV	DATE	DESCRIPTION	DRW	CHK	APR

Title: Archive Greyscale Images: 81

Figure:22-7-288	Drawing No: PB2340-RHD-ZZ-ZZ-DR-Z-0288	
Co-ordinate system: British National Grid	Page Size: A3	Scale: 1:1,250
Project: Dogger Bank South Offshore Wind Farms	Report: Archaeological Geophysical Survey Report	





Legend:

- Onshore Development Area
- Outstanding

2nT

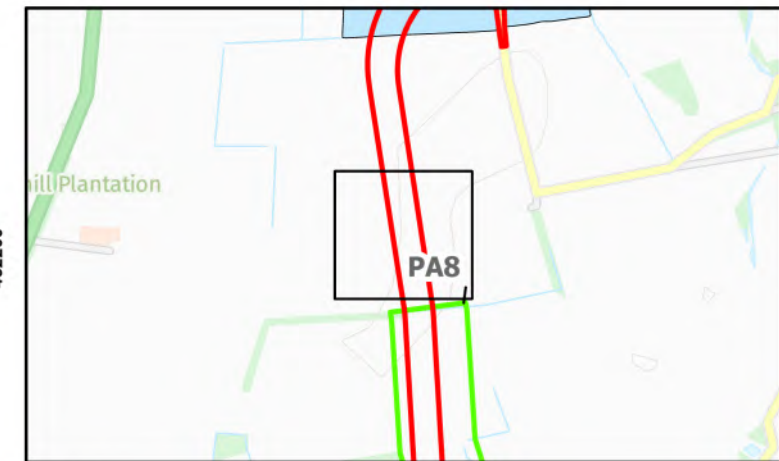
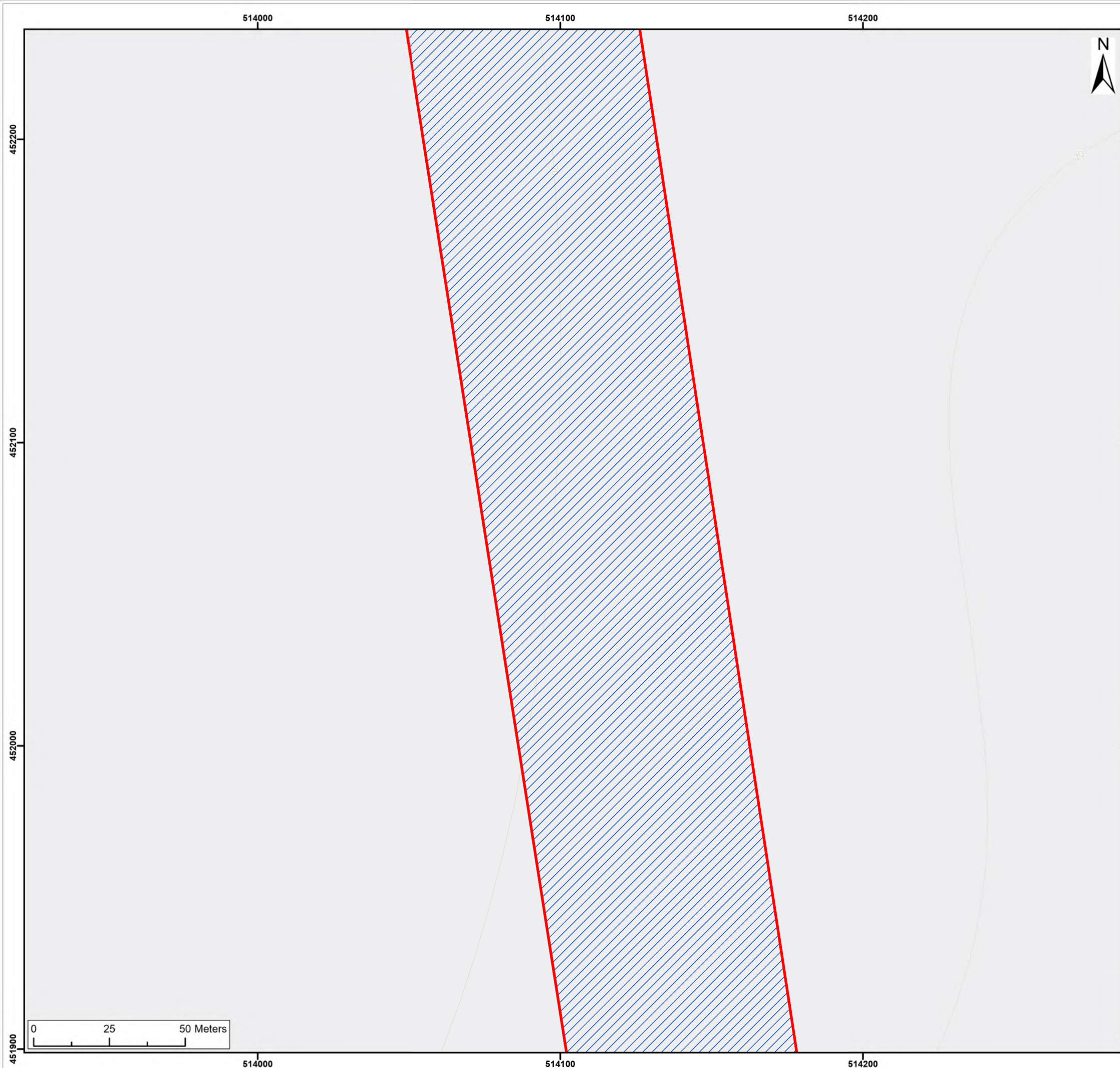
-1nT

SX	P05	24/01/2024	Draft			SO	AG	JL
SUI	REV	DATE	DESCRIPTION			DRW	CHK	APR

Title:  
 Archive Greyscale Images:  
 Outstanding

Figure:22-7-289	Drawing No: PB2340-RHD-ZZ-ZZ-DR-Z-0289	
Co-ordinate system: British National Grid	Page Size: A3	Scale: 1:1,250
Project: Dogger Bank South Offshore Wind Farms	Report: Archaeological Geophysical Survey Report	





Legend:

- Onshore Development Area
- Outstanding

2nT

-1nT

SX	P05	24/01/2024	Draft		SO	AG	JL
SUI	REV	DATE	DESCRIPTION		DRW	CHK	APR

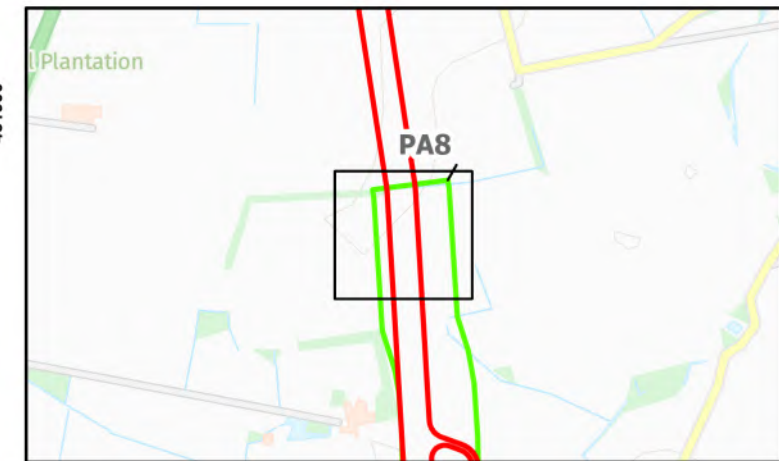
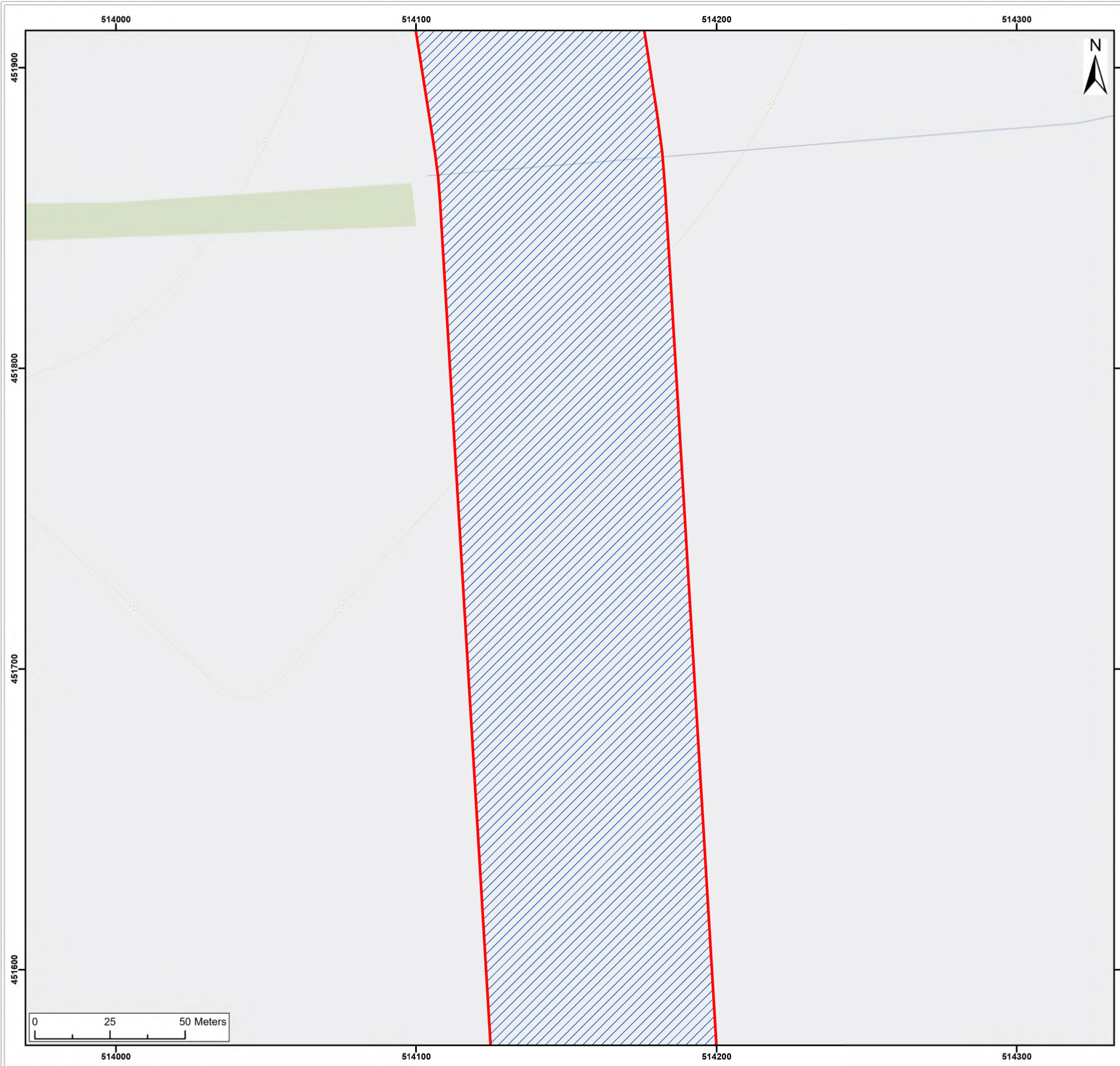
Title:  
 Archive Greyscale Images:  
 Outstanding

Figure:22-7-290 Drawing No: PB2340-RHD-ZZ-ZZ-DR-Z-0290

Co-ordinate system: British National Grid	Page Size: A3	Scale: 1:1,250
--	------------------	-------------------

Project: Dogger Bank South Offshore Wind Farms	Report: Archaeological Geophysical Survey Report
--	--





Legend:

- Onshore Development Area
- Outstanding

2nT

-1nT

SX	P05	24/01/2024	Draft			SO	AG	JL
SUI	REV	DATE	DESCRIPTION			DRW	CHK	APR

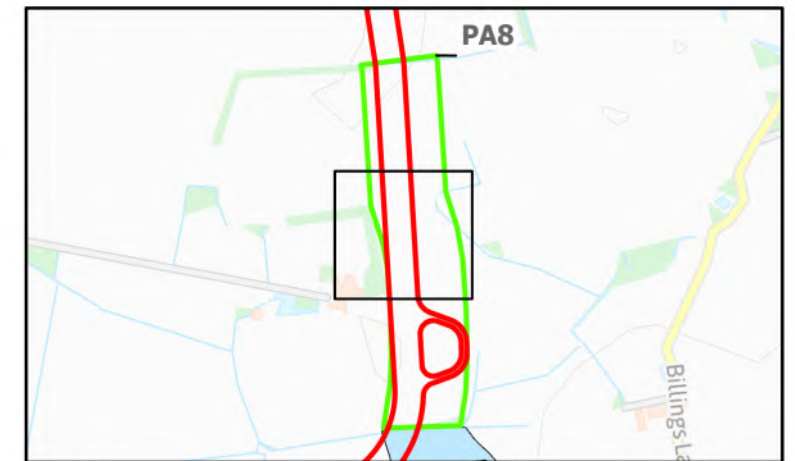
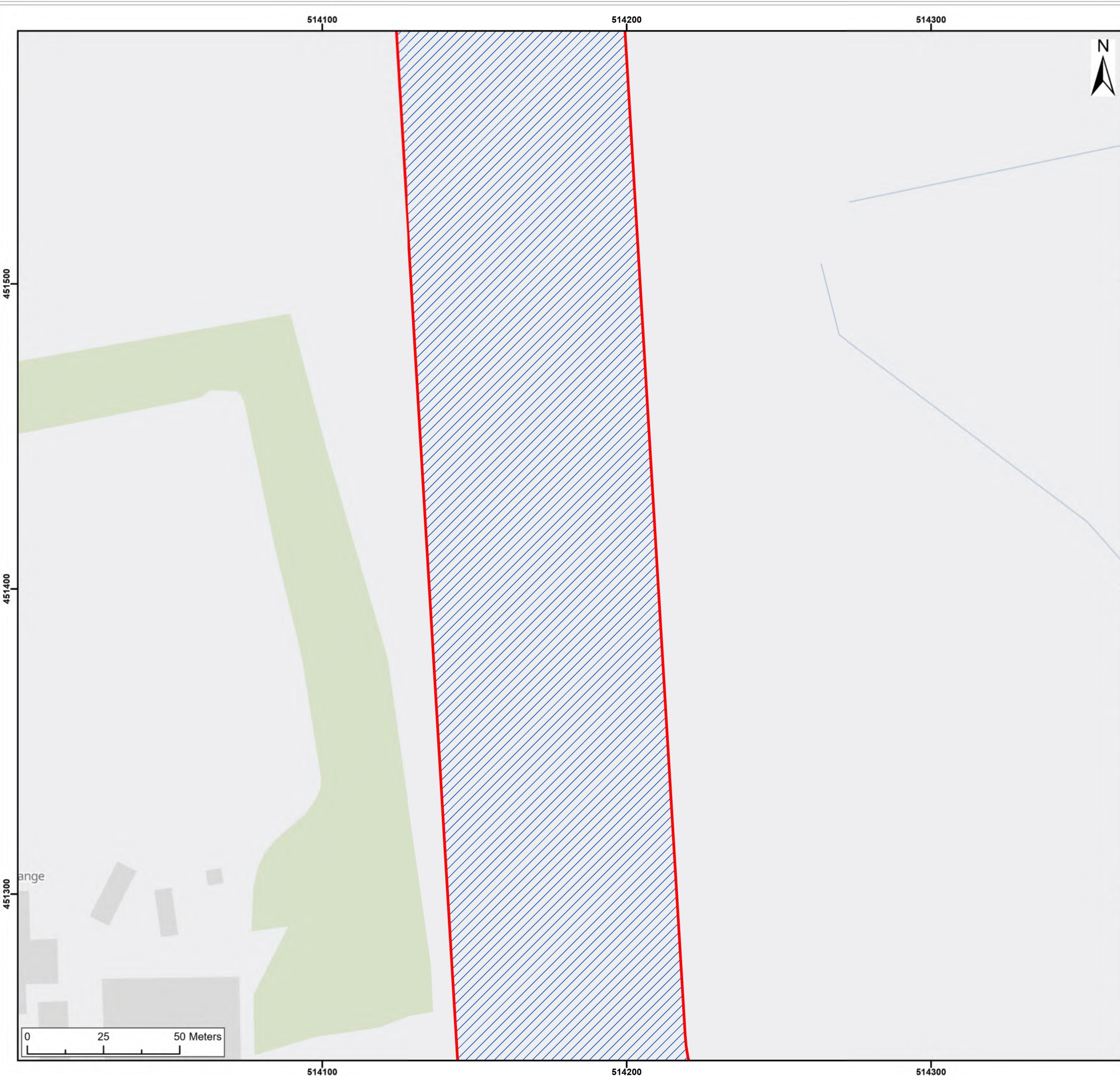
Title:  
 Archive Greyscale Images:  
 Outstanding

Figure:22-7-291 Drawing No: PB2340-RHD-ZZ-ZZ-DR-Z-0291

Co-ordinate system: British National Grid	Page Size: A3	Scale: 1:1,250
--	------------------	-------------------

Project: Dogger Bank South Offshore Wind Farms	Report: Archaeological Geophysical Survey Report
--	--





Legend:

- Onshore Development Area
- Outstanding

2nT

-1nT

SX	P05	24/01/2024	Draft			SO	AG	JL
SUI	REV	DATE	DESCRIPTION			DRW	CHK	APR

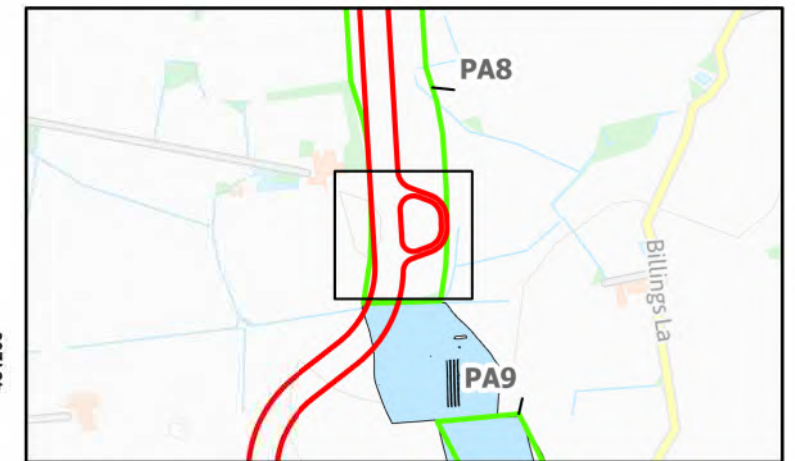
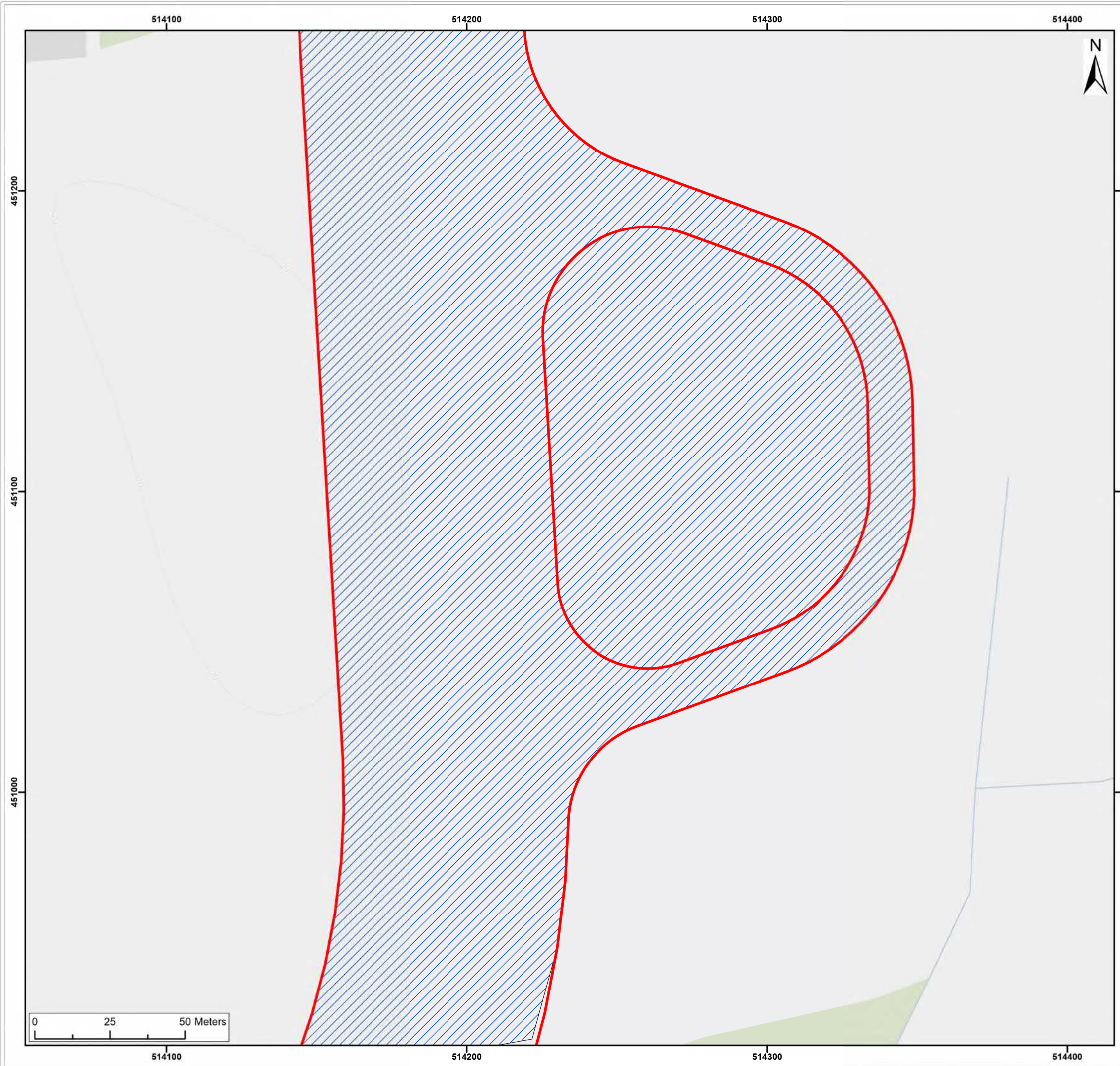
Title:  
 Archive Greyscale Images:  
 Outstanding

Figure:22-7-292 Drawing No: PB2340-RHD-ZZ-ZZ-DR-Z-0292

Co-ordinate system: British National Grid	Page Size: A3	Scale: 1:1,250
--	------------------	-------------------

Project: Dogger Bank South Offshore Wind Farms	Report: Archaeological Geophysical Survey Report
--	--





Legend:

- Onshore Development Area
- Outstanding

2nT

-1nT

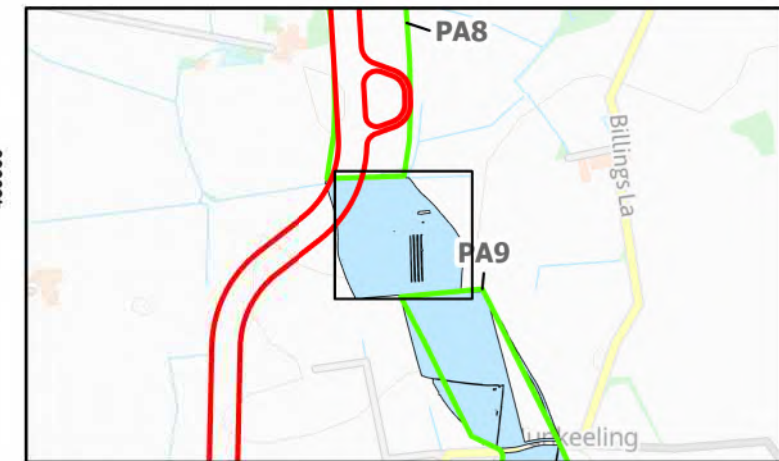
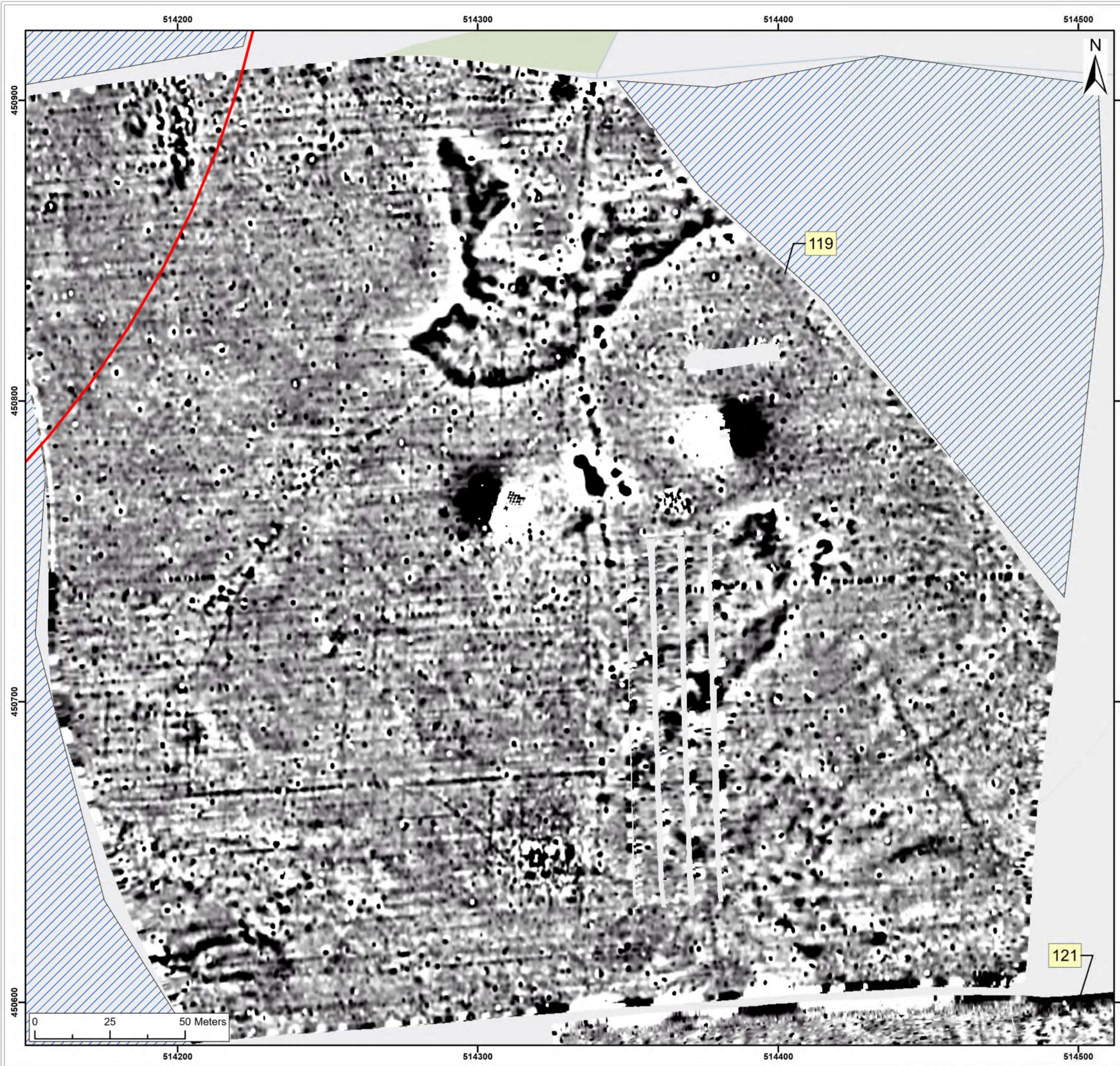
SX	P05	24/01/2024	Draft		SO	AG	JL
SUI	REV	DATE	DESCRIPTION		DRW	CHK	APR

Title:  
 Archive Greyscale Images:  
 Outstanding

Figure:22-7-293	Drawing No: PB2340-RHD-ZZ-ZZ-DR-Z-0293	
Co-ordinate system: British National Grid	Page Size: A3	Scale: 1:1,250
Project: Dogger Bank South Offshore Wind Farms	Report: Archaeological Geophysical Survey Report	







Legend:

- Onshore Development Area
- Outstanding

2nT

-1nT

SX	P05	24/01/2024	Draft		SO	AG	JL
SUI	REV	DATE	DESCRIPTION		DRW	CHK	APR

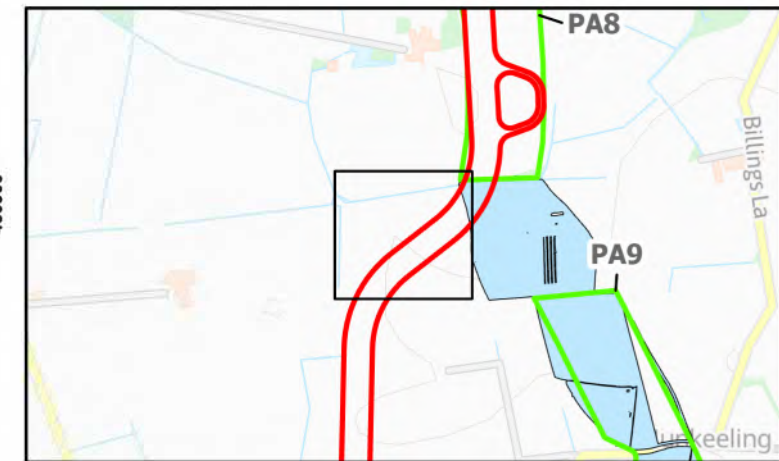
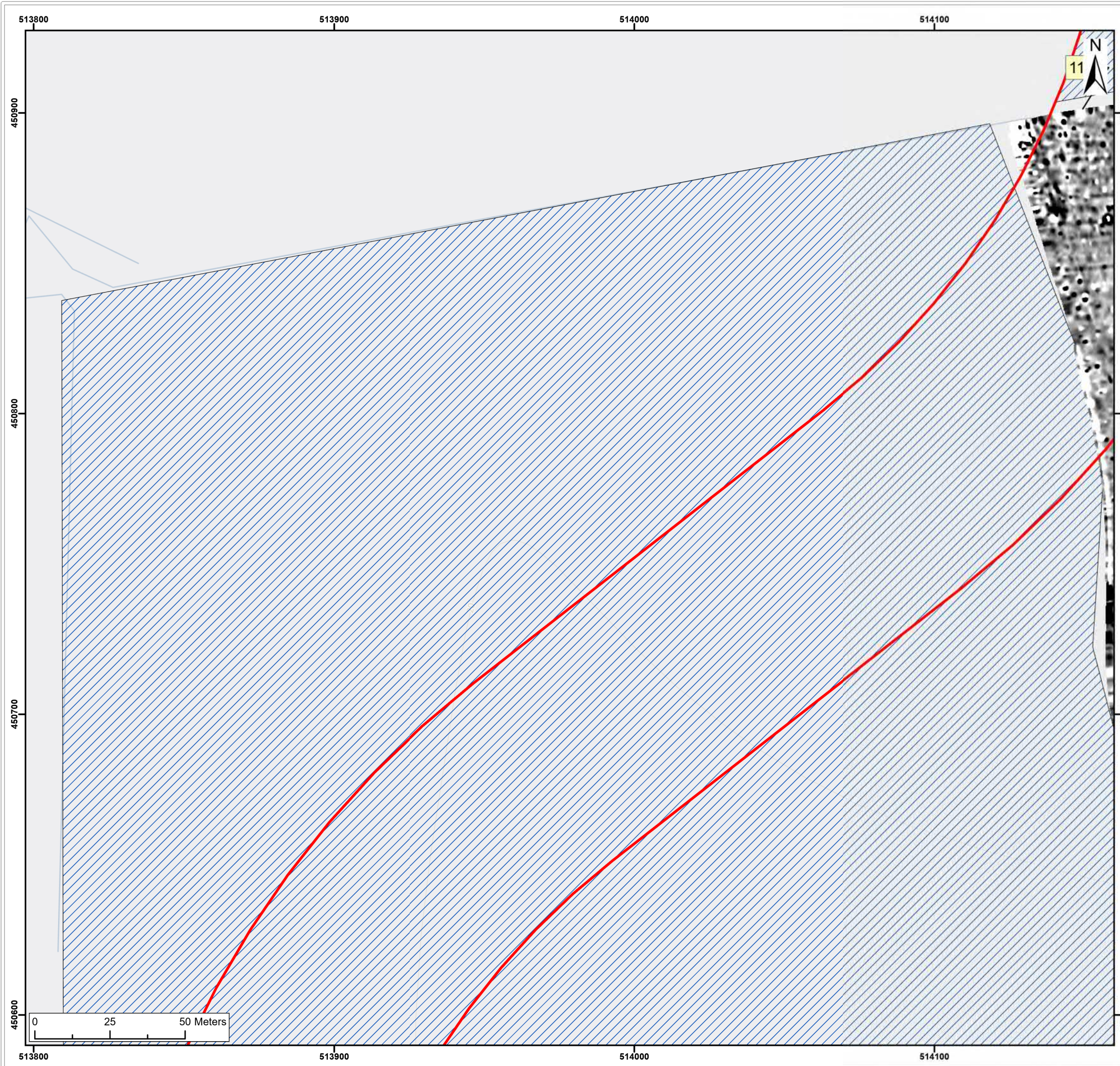
Title: Archive Greyscale Images: 119

Figure:22-7-294 Drawing No: PB2340-RHD-ZZ-ZZ-DR-Z-0294

Co-ordinate system: British National Grid	Page Size: A3	Scale: 1:1,250
--	------------------	-------------------

Project: Dogger Bank South Offshore Wind Farms	Report: Archaeological Geophysical Survey Report
--	--





Legend:

- Onshore Development Area
- Outstanding

2nT

-1nT

SX	P05	24/01/2024	Draft		SO	AG	JL
SUI	REV	DATE	DESCRIPTION		DRW	CHK	APR

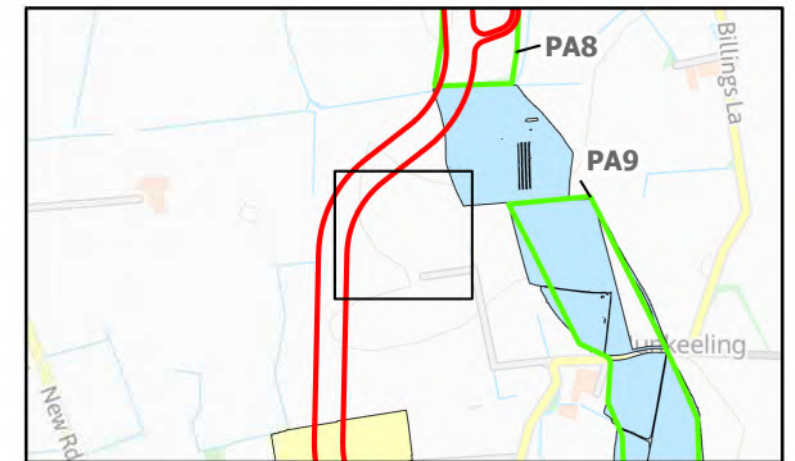
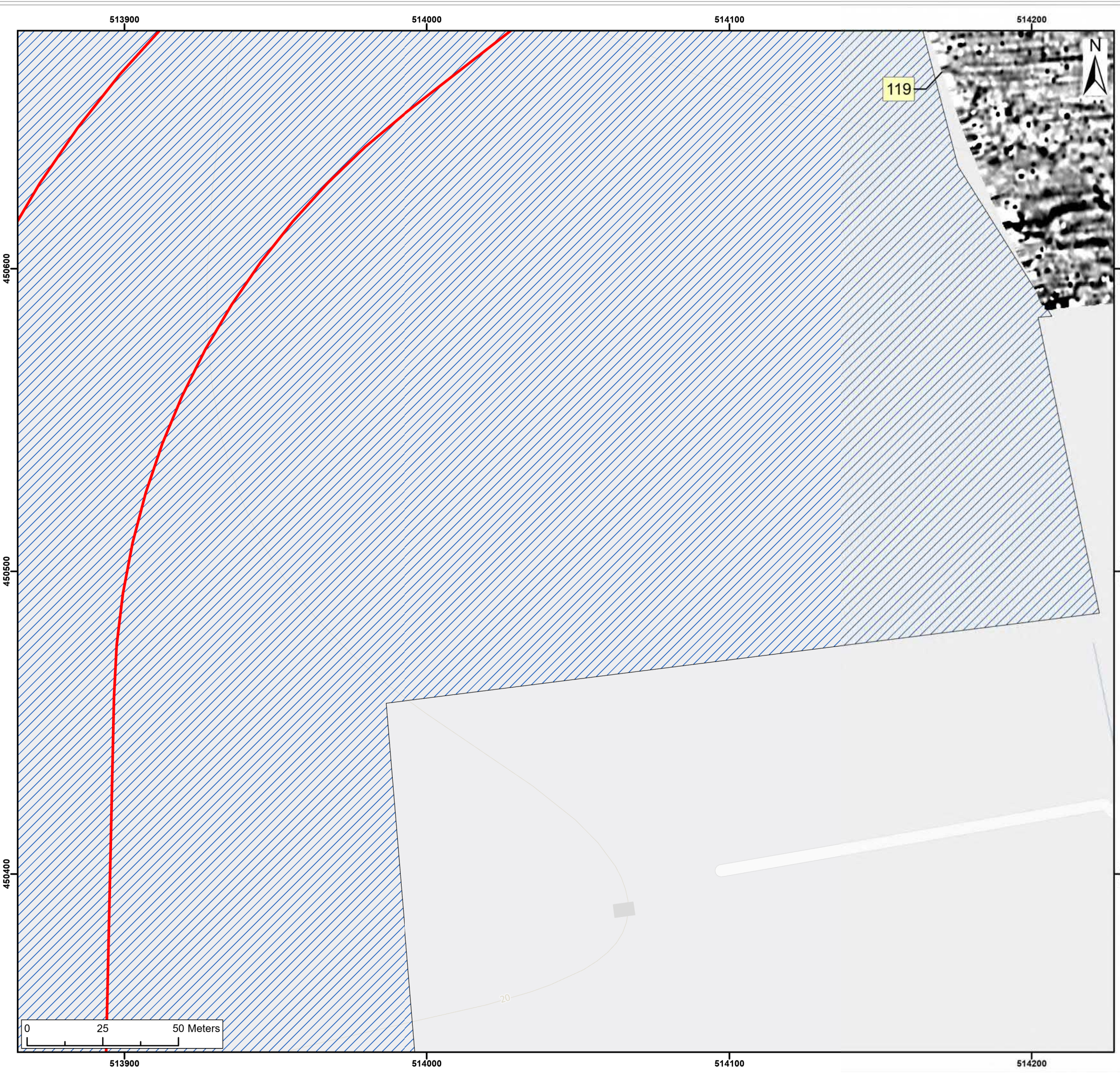
Title:  
 Archive Greyscale Images:  
 Outstanding

Figure:22-7-295 Drawing No: PB2340-RHD-ZZ-ZZ-DR-Z-0295

Co-ordinate system: British National Grid	Page Size: A3	Scale: 1:1,250
--	------------------	-------------------

Project: Dogger Bank South Offshore Wind Farms	Report: Archaeological Geophysical Survey Report
--	--





Legend:

- Onshore Development Area
- Outstanding

2nT

-1nT

SX	P05	24/01/2024	Draft		SO	AG	JL
SUI	REV	DATE	DESCRIPTION		DRW	CHK	APR

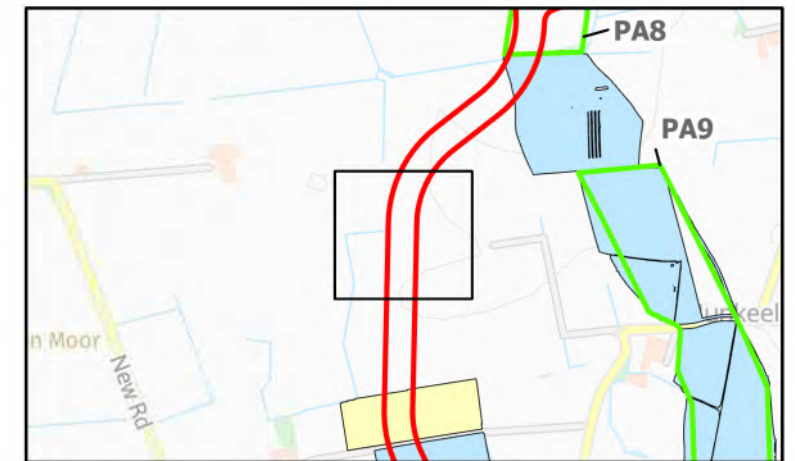

Title:  
 Archive Greyscale Images:  
 Outstanding

Figure:22-7-296 Drawing No: PB2340-RHD-ZZ-ZZ-DR-Z-0296

Co-ordinate system: British National Grid Page Size: A3 Scale: 1:1,250

Project: Dogger Bank South Offshore Wind Farms Report: Archaeological Geophysical Survey Report





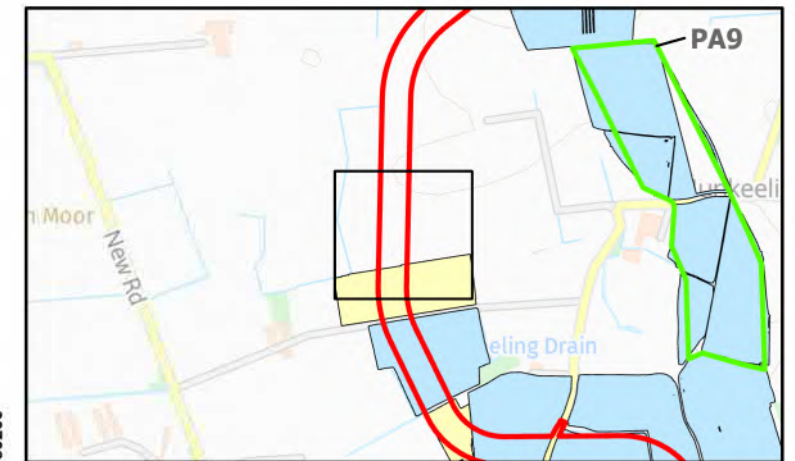

**Legend:**

- Onshore Development Area
- Outstanding

2nT  
-1nT

SX	P05	24/01/2024	Draft							SO	AG	JL
SUI	REV	DATE	DESCRIPTION							DRW	CHK	APR
Title: Archive Greyscale Images: Outstanding												
Figure:22-7-297			Drawing No: PB2340-RHD-ZZ-ZZ-DR-Z-0297									
Co-ordinate system: British National Grid						Page Size: A3			Scale: 1:1,250			
Project: Dogger Bank South Offshore Wind Farms						Report: Archaeological Geophysical Survey Report						





Legend:

- Onshore Development Area
- Outstanding

2nT

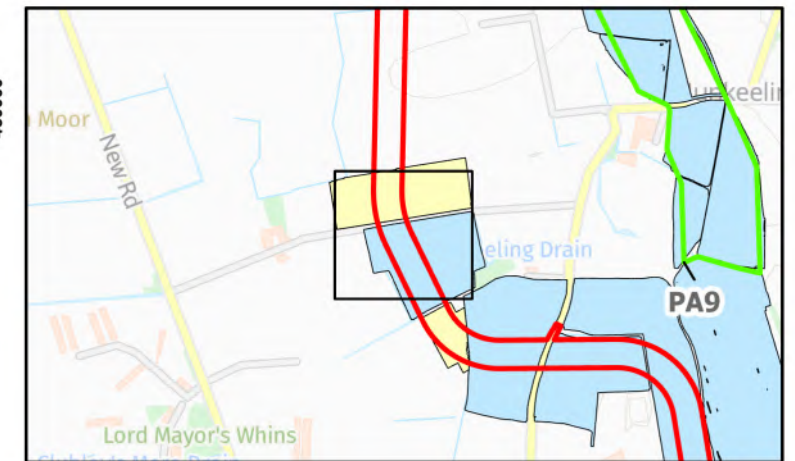
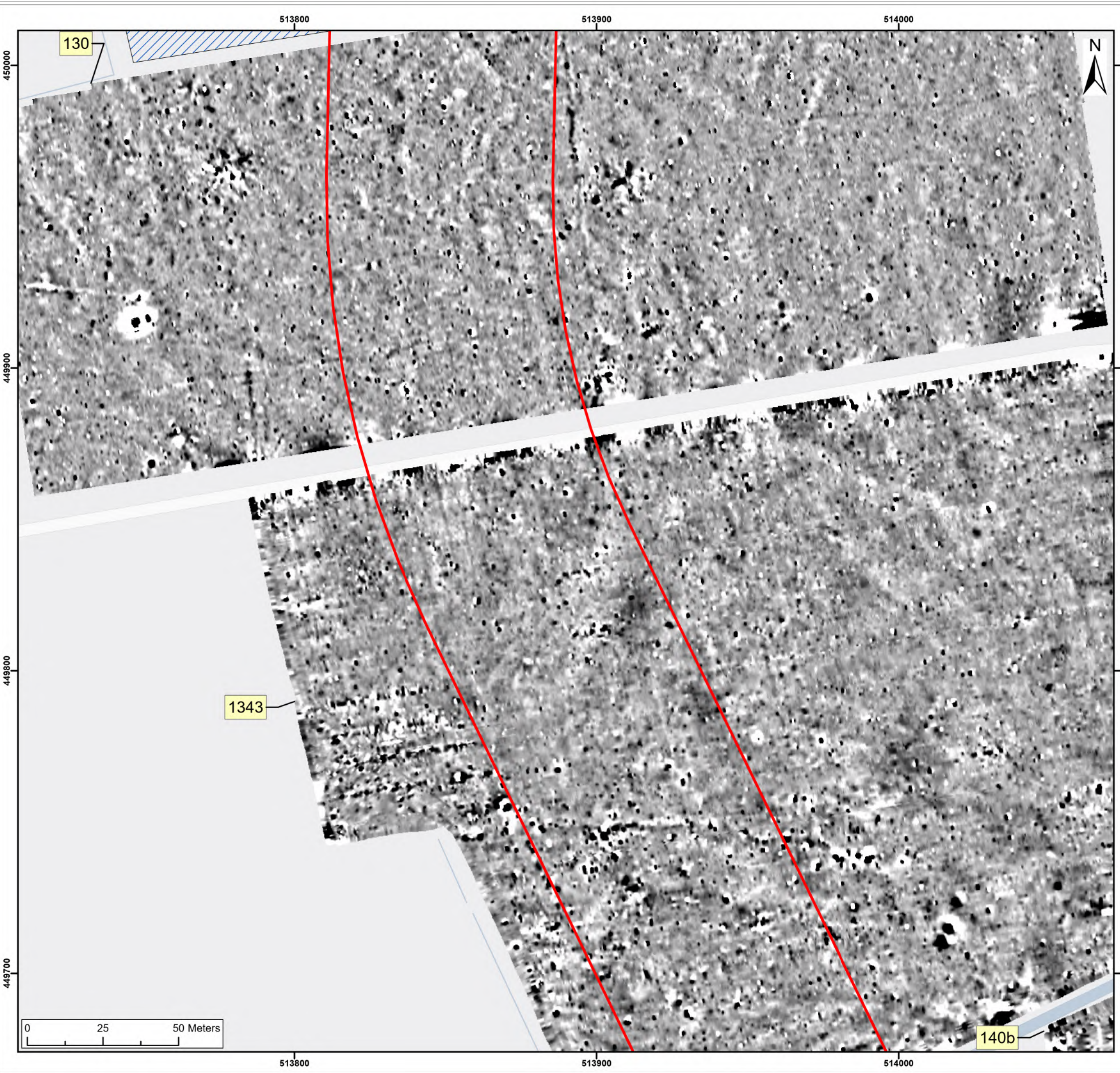
-1nT

SX	P05	24/01/2024	Draft		SO	AG	JL
SUI	REV	DATE	DESCRIPTION		DRW	CHK	APR

Title:  
 Archive Greyscale Images:  
 130

Figure:22-7-298	Drawing No: PB2340-RHD-ZZ-ZZ-DR-Z-0298	
Co-ordinate system: British National Grid	Page Size: A3	Scale: 1:1,250
Project: Dogger Bank South Offshore Wind Farms	Report: Archaeological Geophysical Survey Report	





Legend:

- Onshore Development Area
- Outstanding

2nT

█

-1nT

SX	P05	24/01/2024	Draft		SO	AG	JL
SUI	REV	DATE	DESCRIPTION		DRW	CHK	APR

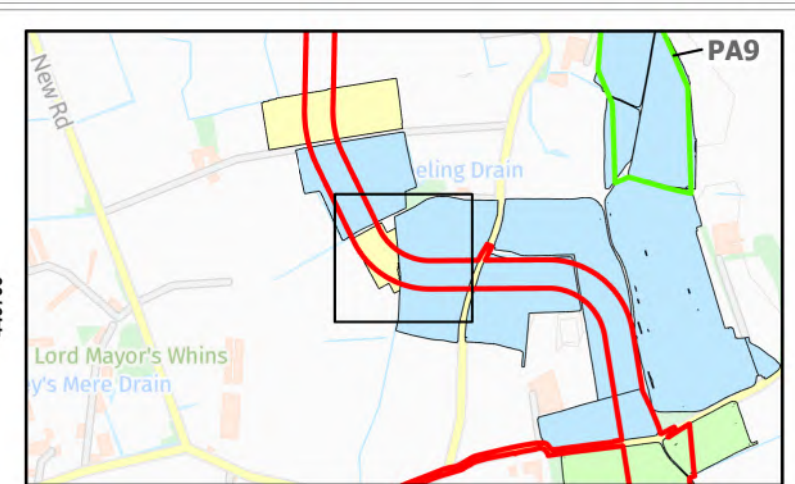
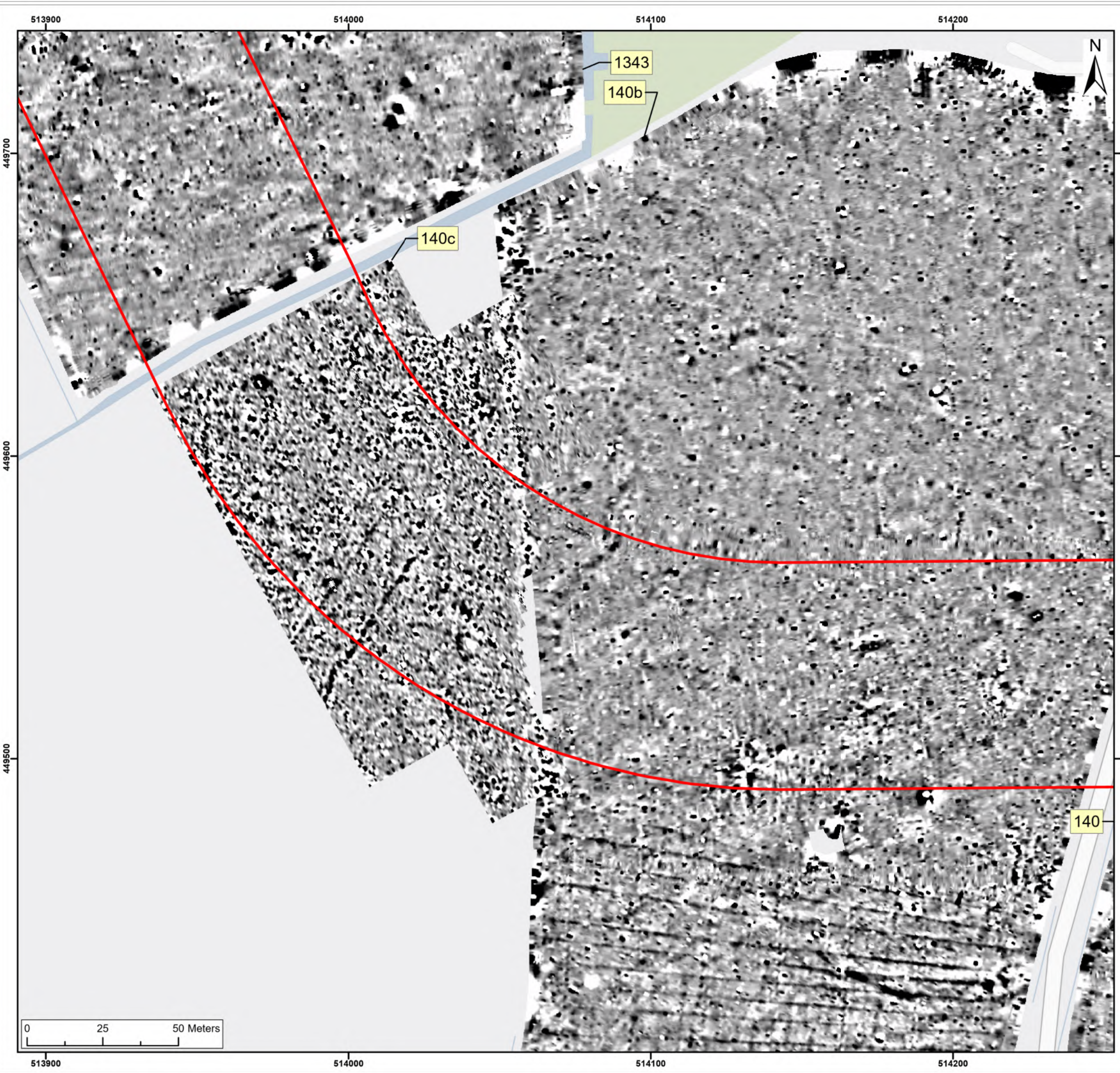
Title:  
 Archive Greyscale Images:  
 130, 1343

Figure:22-7-299 Drawing No: PB2340-RHD-ZZ-ZZ-DR-Z-0299

Co-ordinate system: British National Grid	Page Size: A3	Scale: 1:1,250
--	------------------	-------------------

Project: Dogger Bank South Offshore Wind Farms	Report: Archaeological Geophysical Survey Report
--	--





Legend:

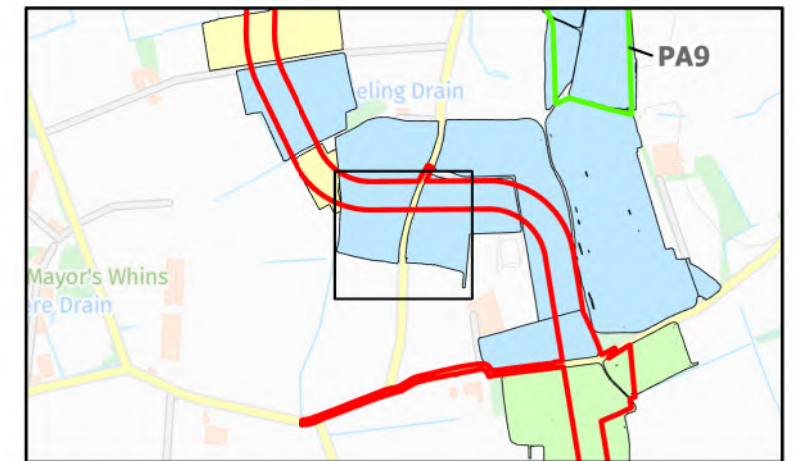
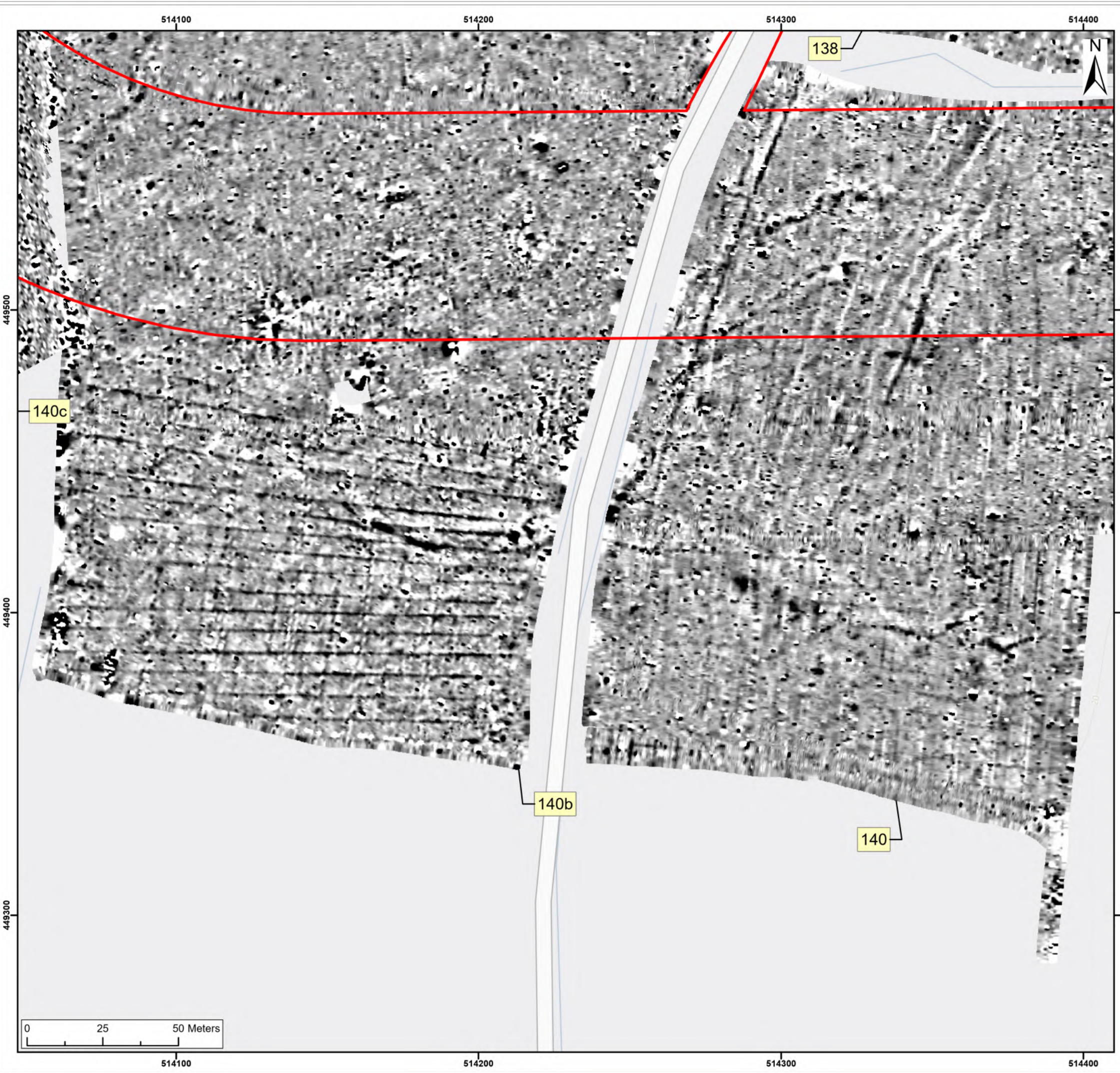
Onshore Development Area

2nT

-1nT

SX	P05	24/01/2024	Draft		SO	AG	JL
SUI	REV	DATE	DESCRIPTION		DRW	CHK	APR
Title:							
Archive Greyscale Images: 1343, 140c, 140b							
Figure:22-7-300			Drawing No: PB2340-RHD-ZZ-ZZ-DR-Z-0300				
Co-ordinate system: British National Grid				Page Size: A3		Scale: 1:1,250	
Project: Dogger Bank South Offshore Wind Farms				Report: Archaeological Geophysical Survey Report			





Legend:

Onshore Development Area

2nT

-1nT

SX	P05	24/01/2024	Draft	SO	AG	JL
SUI	REV	DATE	DESCRIPTION	DRW	CHK	APR

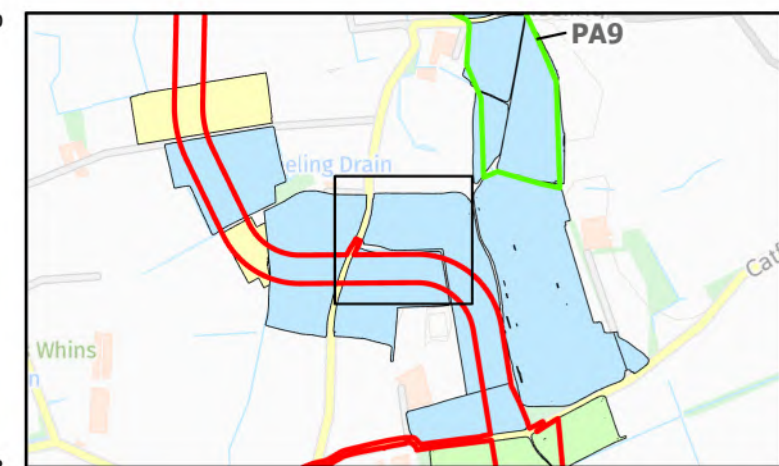
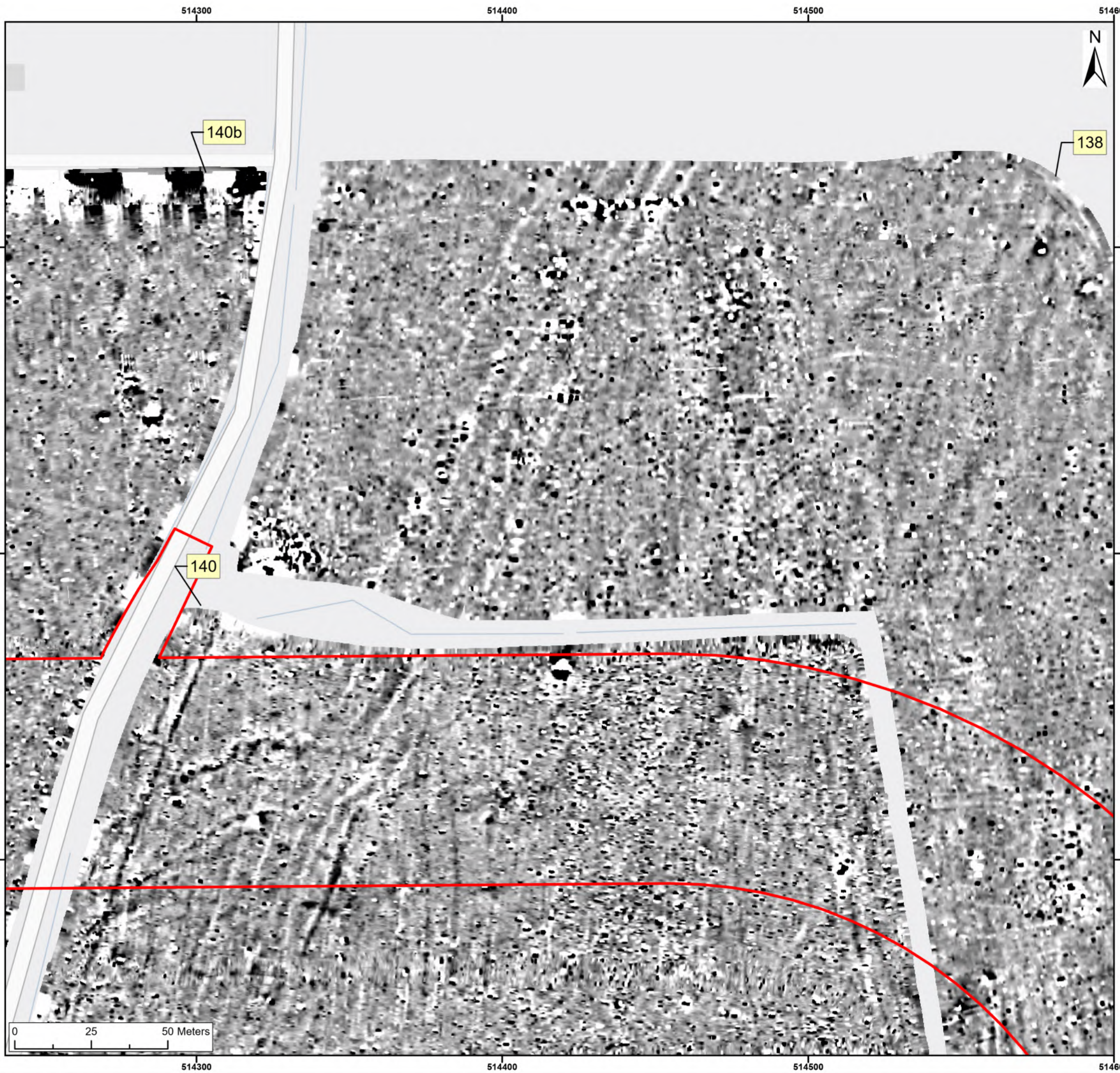
Title:  
 Archive Greyscale Images:  
 140b, 140

Figure:22-7-301 Drawing No: PB2340-RHD-ZZ-ZZ-DR-Z-0301

Co-ordinate system: British National Grid	Page Size: A3	Scale: 1:1,250
Project: Dogger Bank South Offshore Wind Farms	Report: Archaeological Geophysical Survey Report	







Legend:

Onshore Development Area

2nT

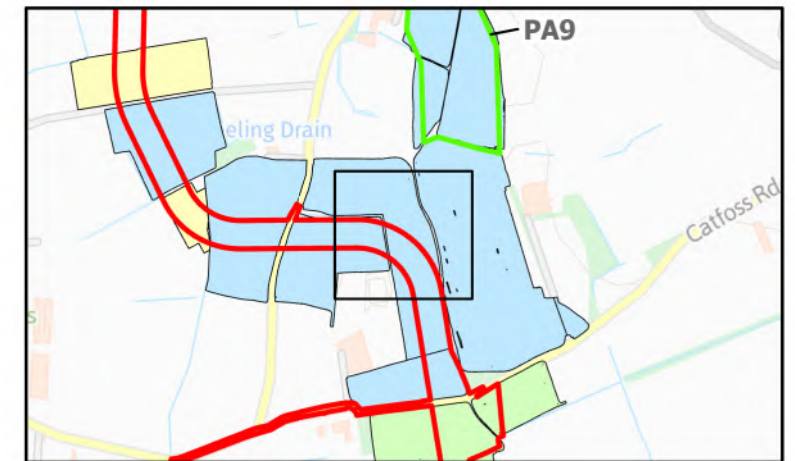
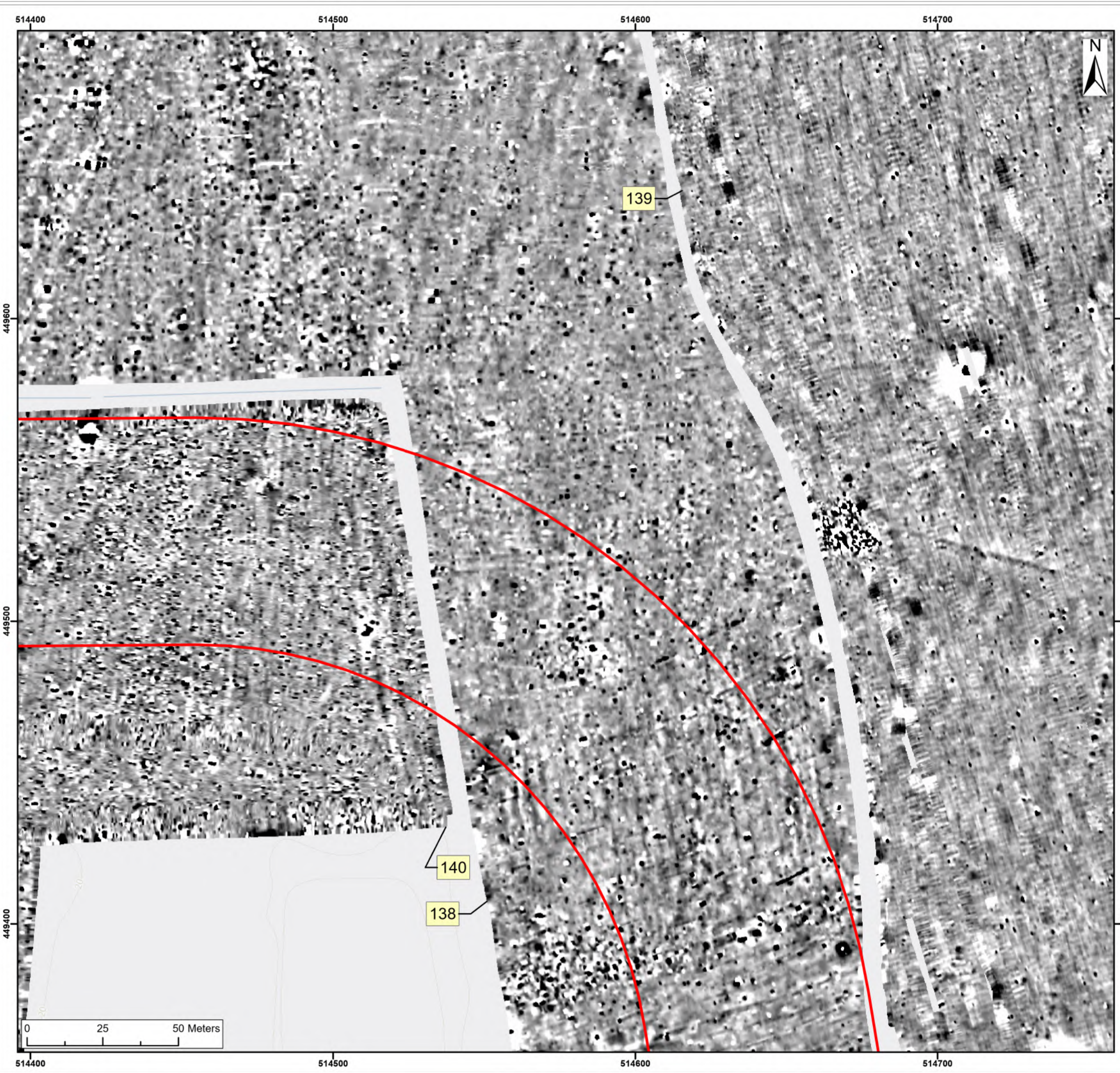
-1nT

SX	P05	24/01/2024	Draft	SO	AG	JL
SUI	REV	DATE	DESCRIPTION	DRW	CHK	APR

Title:  
 Archive Greyscale Images:  
 140b, 140, 138

Figure:22-7-302	Drawing No: PB2340-RHD-ZZ-ZZ-DR-Z-0302	
Co-ordinate system: British National Grid	Page Size: A3	Scale: 1:1,250
Project: Dogger Bank South Offshore Wind Farms	Report: Archaeological Geophysical Survey Report	





Legend:

Onshore Development Area

2nT

-1nT

SX	P05	24/01/2024	Draft	SO	AG	JL
SUI	REV	DATE	DESCRIPTION	DRW	CHK	APR

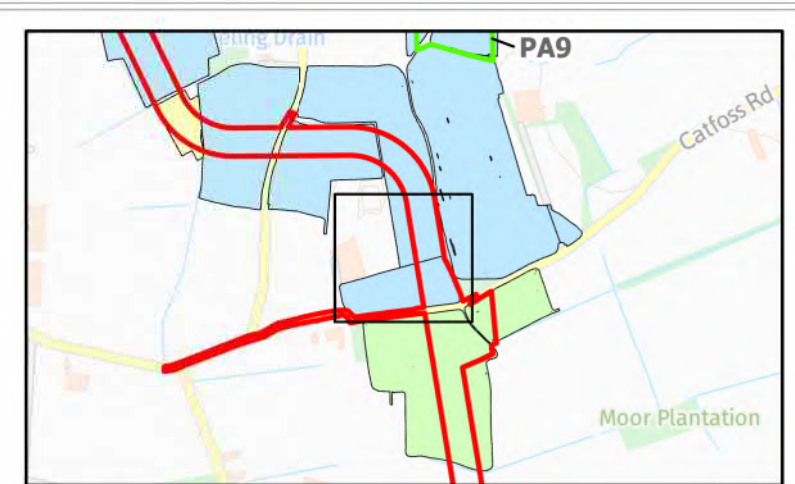
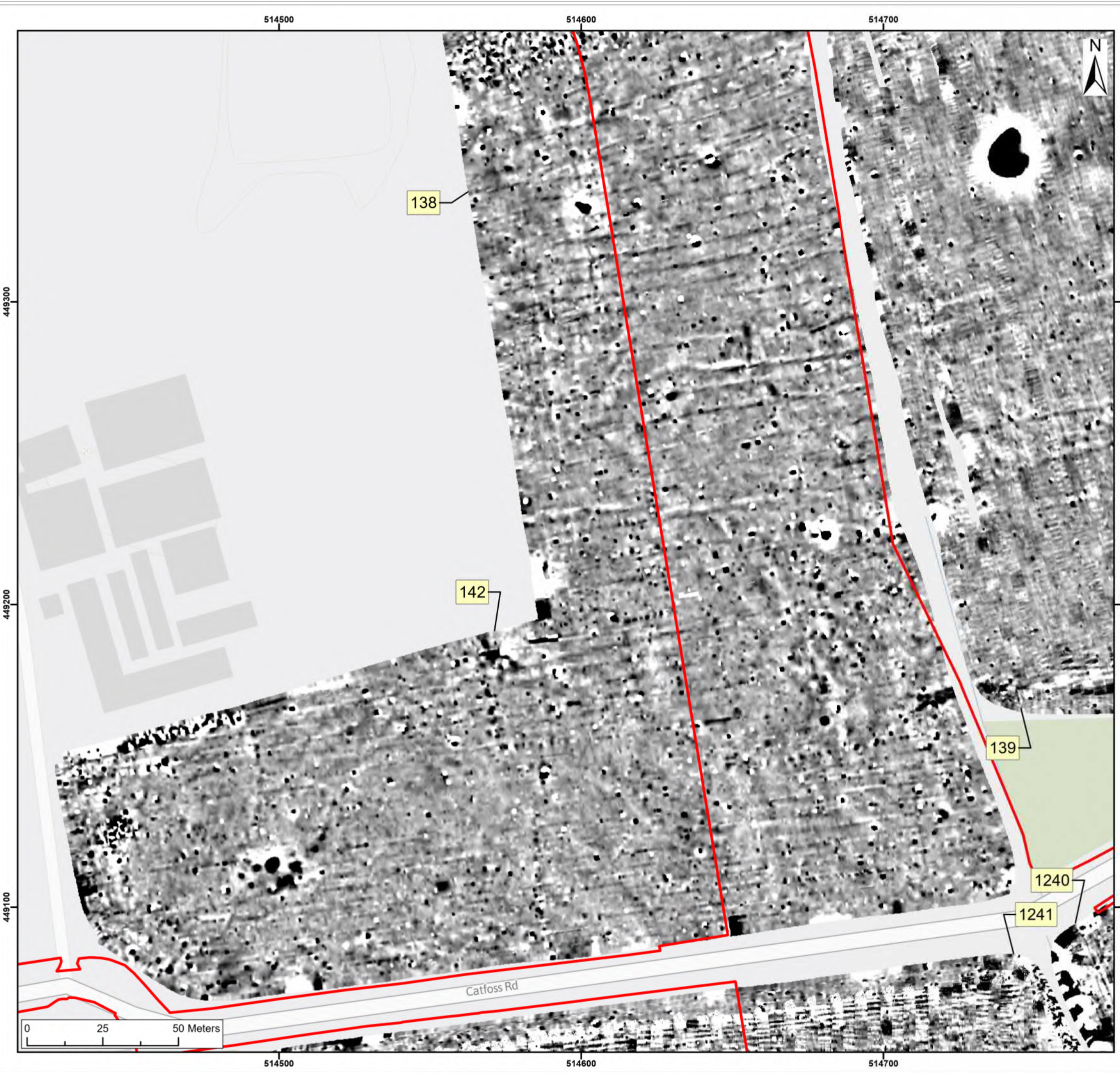
Title:  
 Archive Greyscale Images:  
 140, 138

Figure:22-7-303 Drawing No: PB2340-RHD-ZZ-ZZ-DR-Z-0303

Co-ordinate system: British National Grid	Page Size: A3	Scale: 1:1,250
--	------------------	-------------------

Project: Dogger Bank South Offshore Wind Farms	Report: Archaeological Geophysical Survey Report
--	--





Legend:

Onshore Development Area

2nT

-1nT

SX	P05	24/01/2024	Draft	SO	AG	JL
SUI	REV	DATE	DESCRIPTION	DRW	CHK	APR

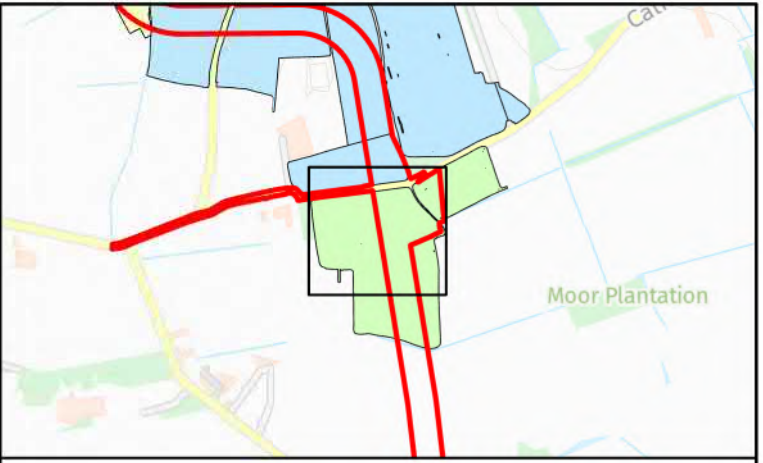
Title:  
Archive Greyscale Images:  
138, 142

Figure:22-7-304 Drawing No: PB2340-RHD-ZZ-ZZ-DR-Z-0304

Co-ordinate system: British National Grid	Page Size: A3	Scale: 1:1,250
--	------------------	-------------------

Project: Dogger Bank South Offshore Wind Farms	Report: Archaeological Geophysical Survey Report
--	--





Legend:

Onshore Development Area

2nT

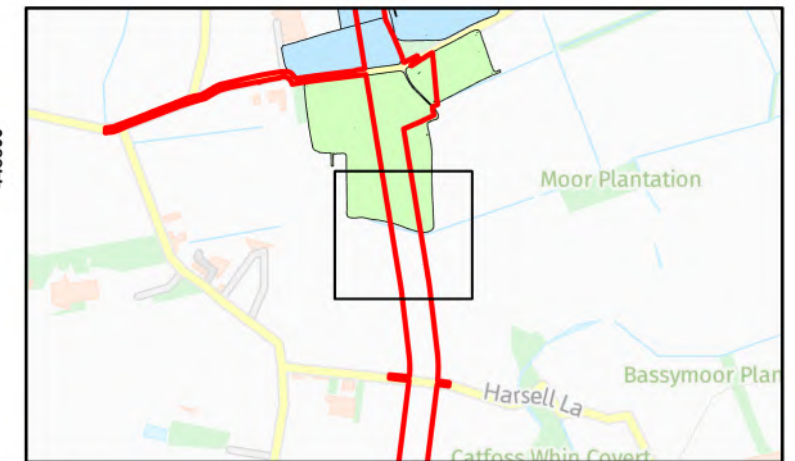
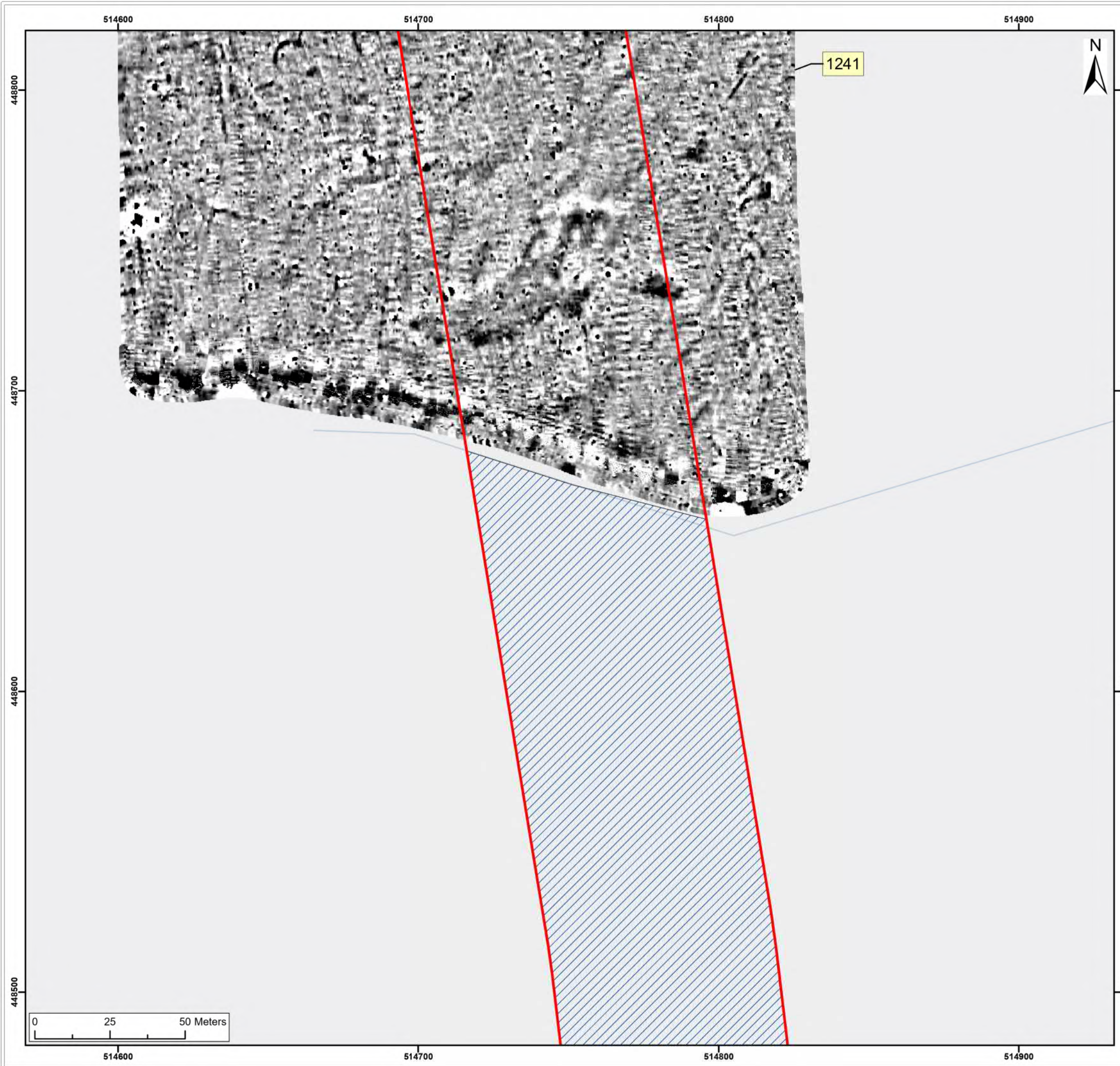
-1nT

SX	P05	24/01/2024	Draft		SO	AG	JL
SUI	REV	DATE	DESCRIPTION		DRW	CHK	APR

Title:  
 Archive Greyscale Images:  
 1241, 1240

Figure:22-7-305	Drawing No: PB2340-RHD-ZZ-ZZ-DR-Z-0305	
Co-ordinate system: British National Grid	Page Size: A3	Scale: 1:1,250
Project: Dogger Bank South Offshore Wind Farms	Report: Archaeological Geophysical Survey Report	





Legend:

- Onshore Development Area
- Outstanding

2nT  
-1nT

SX	P05	24/01/2024	Draft					SO	AG	JL	
SUI	REV	DATE	DESCRIPTION					DRW	CHK	APR	

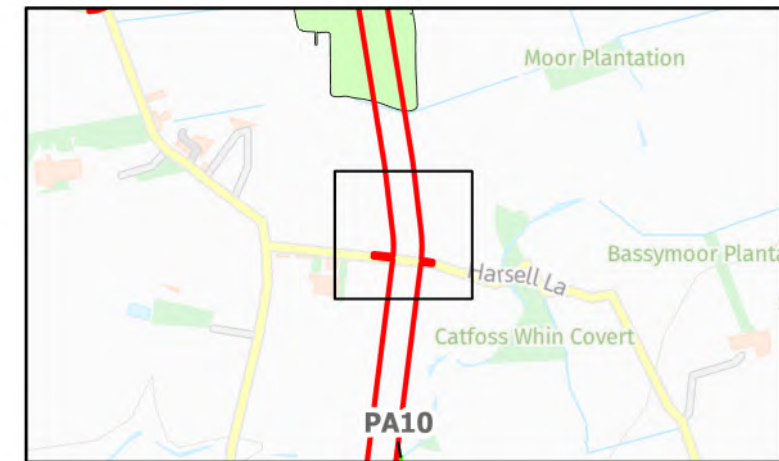
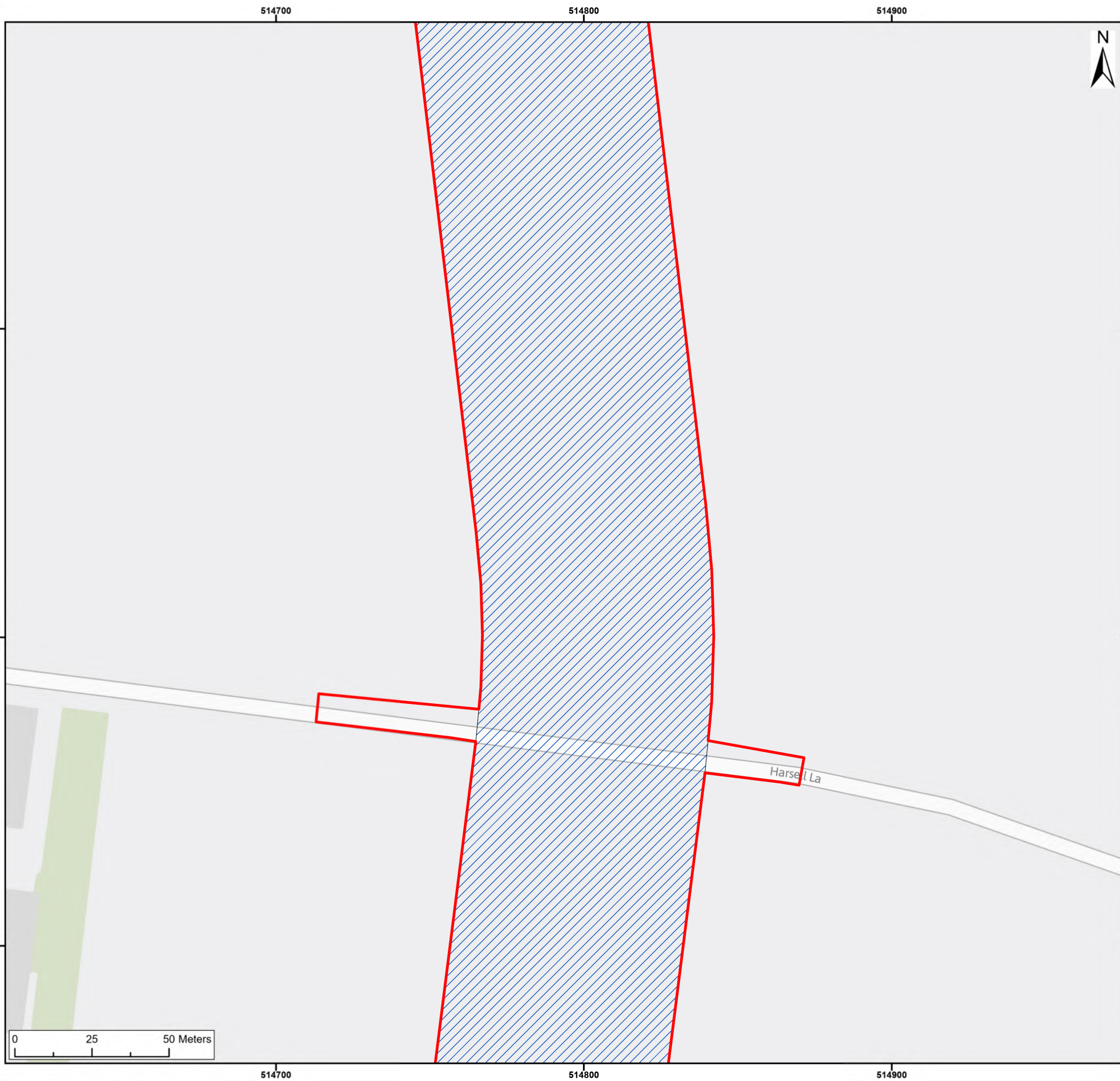
Title:  
Archive Greyscale Images:  
1241

Figure:22-7-306 Drawing No: PB2340-RHD-ZZ-ZZ-DR-Z-0306

Co-ordinate system: British National Grid Page Size: A3 Scale: 1:1,250

Project: Dogger Bank South Offshore Wind Farms Report: Archaeological Geophysical Survey Report





Legend:

- Onshore Development Area
- Outstanding

2nT  
-1nT

SX	P05	24/01/2024	Draft		SO	AG	JL
SUI	REV	DATE	DESCRIPTION		DRW	CHK	APR

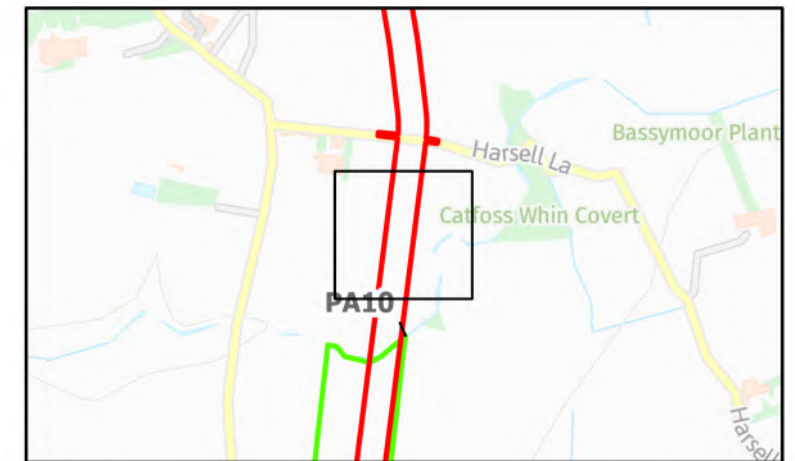
Title:  
Archive Greyscale Images:  
Outstanding

Figure:22-7-307 Drawing No: PB2340-RHD-ZZ-ZZ-DR-Z-0307

Co-ordinate system: British National Grid	Page Size: A3	Scale: 1:1,250
--	------------------	-------------------

Project: Dogger Bank South Offshore Wind Farms	Report: Archaeological Geophysical Survey Report
--	--





Legend:

- Onshore Development Area
- Outstanding

2nT

-1nT

SX	P05	24/01/2024	Draft		SO	AG	JL
SUI	REV	DATE	DESCRIPTION		DRW	CHK	APR

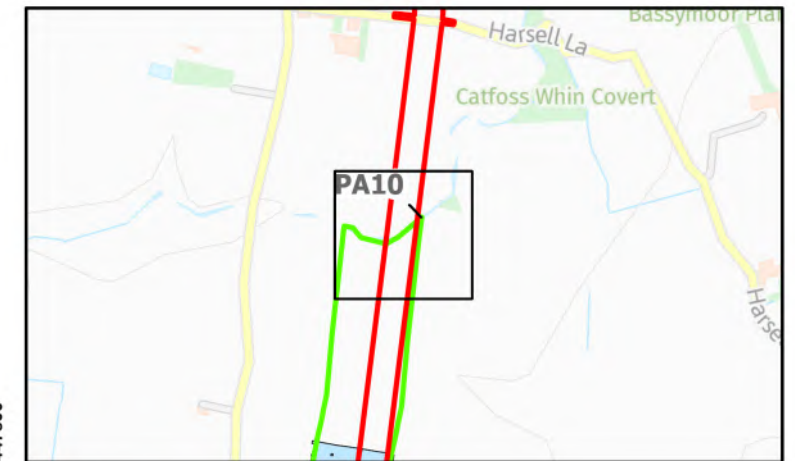
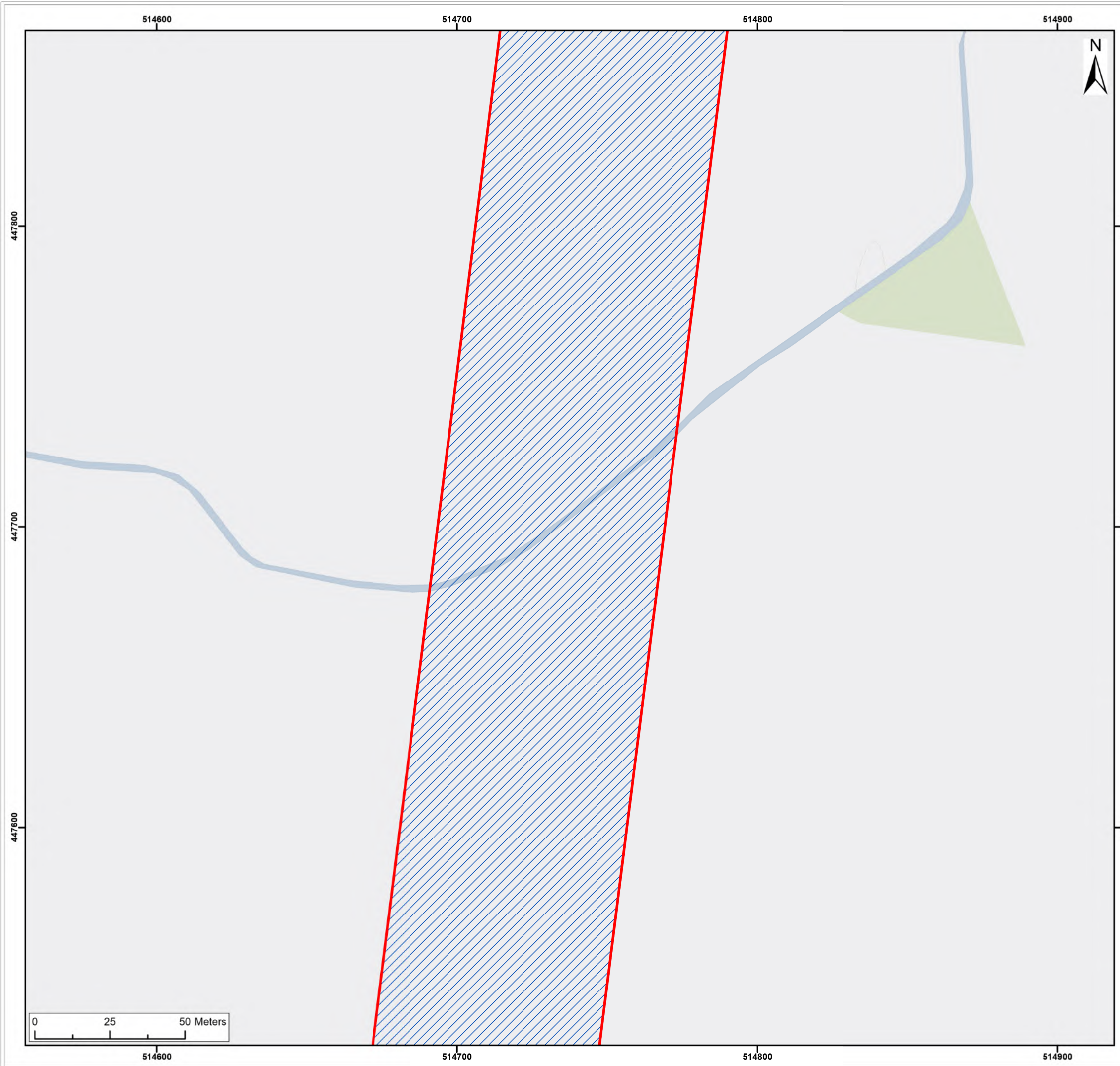
Title:  
 Archive Greyscale Images:  
 Outstanding

Figure:22-7-308 Drawing No: PB2340-RHD-ZZ-ZZ-DR-Z-0308

Co-ordinate system: British National Grid	Page Size: A3	Scale: 1:1,250
--	------------------	-------------------

Project: Dogger Bank South Offshore Wind Farms	Report: Archaeological Geophysical Survey Report
--	--





Legend:

- Onshore Development Area
- Outstanding

2nT

-1nT

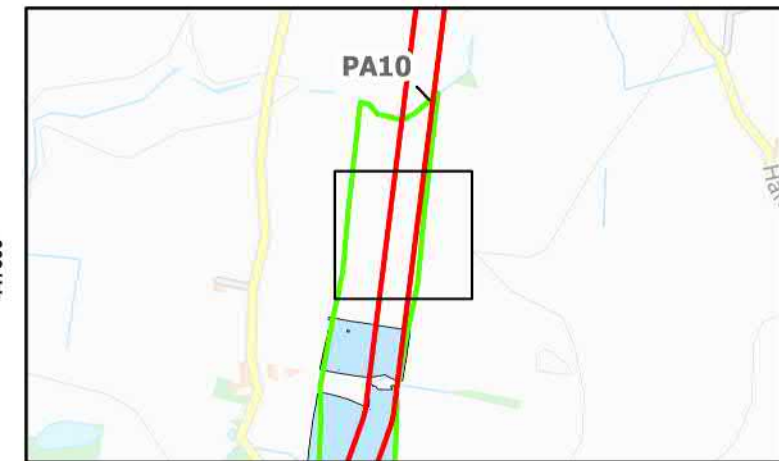

SX	P05	24/01/2024	Draft			SO	AG	JL
SUI	REV	DATE	DESCRIPTION			DRW	CHK	APR

Title:  
 Archive Greyscale Images:  
 Outstanding

Figure:22-7-309	Drawing No: PB2340-RHD-ZZ-ZZ-DR-Z-0309	
Co-ordinate system: British National Grid	Page Size: A3	Scale: 1:1,250
Project: Dogger Bank South Offshore Wind Farms	Report: Archaeological Geophysical Survey Report	







Legend:

- Onshore Development Area
- Outstanding

2nT

-1nT

SX	P05	18/01/2024	Draft		SO	AG	JL
SUI	REV	DATE	DESCRIPTION		DRW	CHK	APR

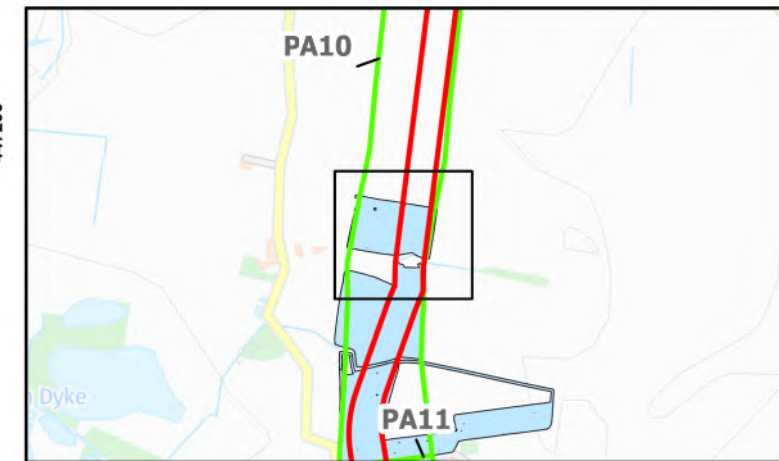
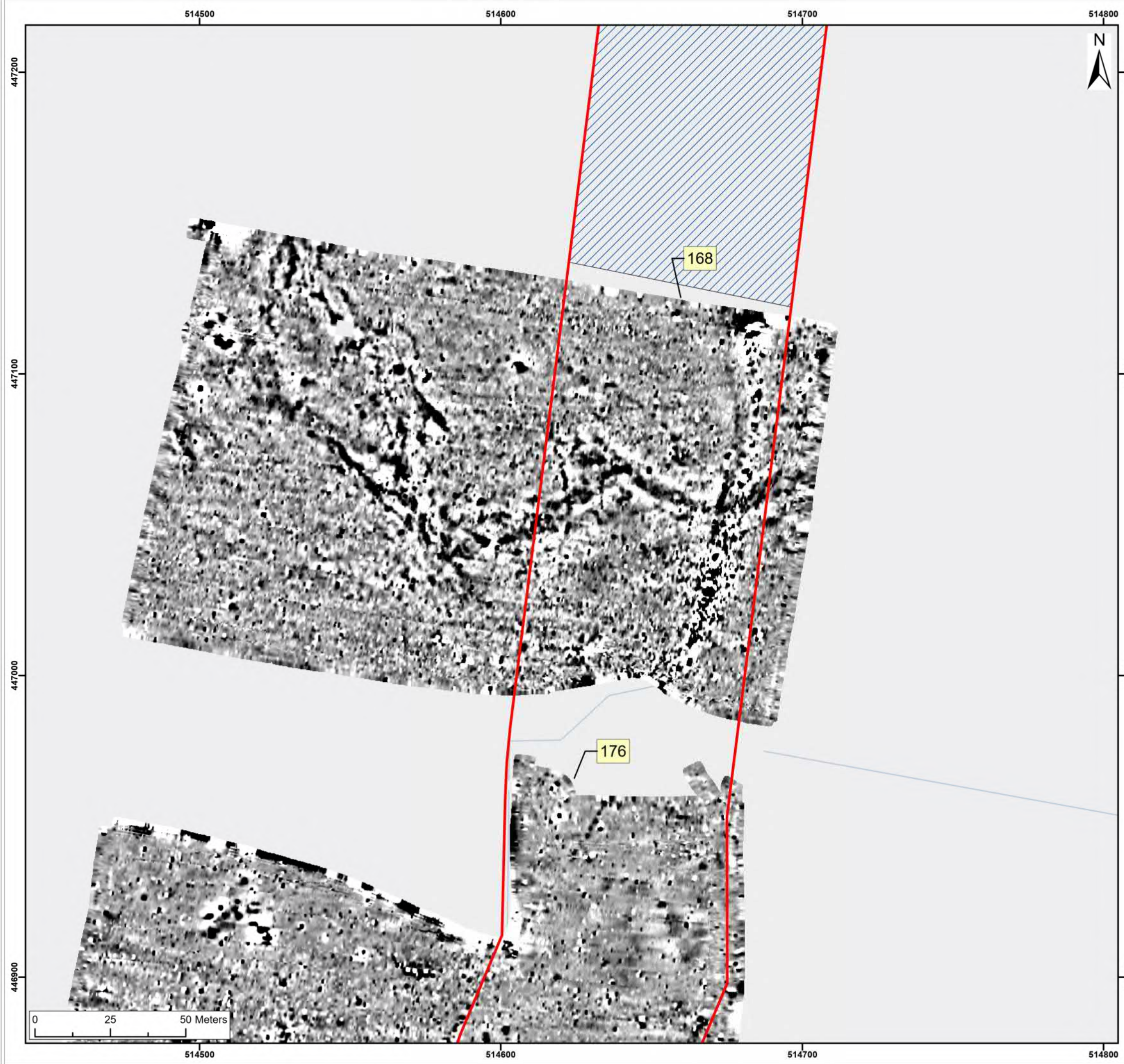
Title:  
 Archive Greyscale Images:  
 Outstanding

Figure:22-7-310 Drawing No: PB2340-RHD-ZZ-ZZ-DR-Z-0310

Co-ordinate system: British National Grid	Page Size: A3	Scale: 1:1,250
--	------------------	-------------------

Project: Dogger Bank South Offshore Wind Farms	Report: Archaeological Geophysical Survey Report
--	--





Legend:

- Onshore Development Area
- Outstanding

2nT

-1nT

SX	P05	24/01/2024	Draft		SO	AG	JL
SUI	REV	DATE	DESCRIPTION		DRW	CHK	APR

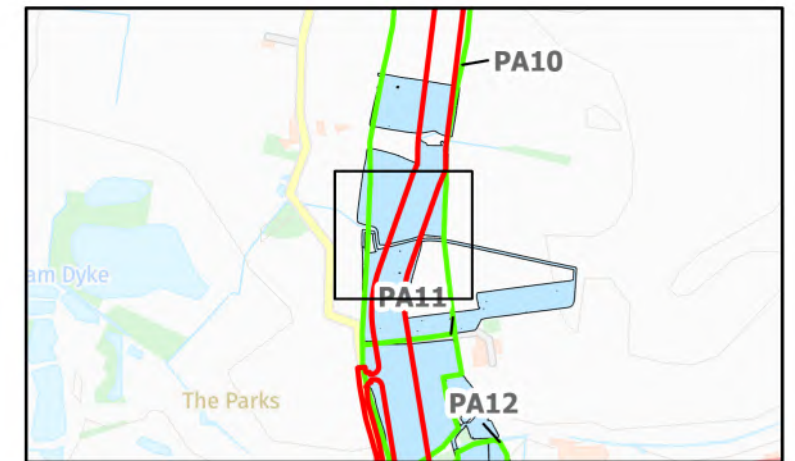
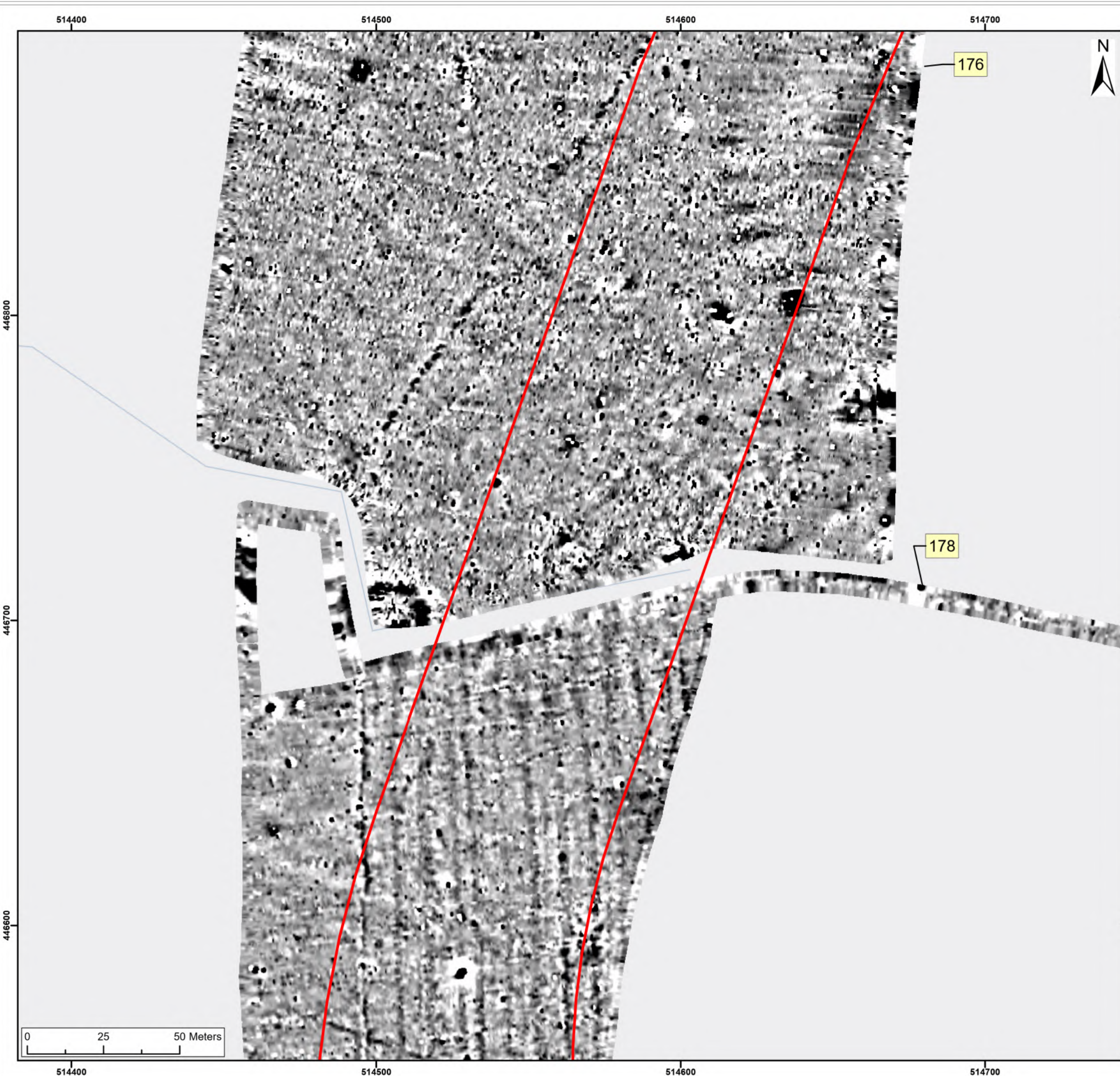
Title:  
 Archive Greyscale Images:  
 168, 176

Figure:22-7-311 Drawing No: PB2340-RHD-ZZ-ZZ-DR-Z-0311

Co-ordinate system: British National Grid	Page Size: A3	Scale: 1:1,250
--	------------------	-------------------

Project: Dogger Bank South Offshore Wind Farms	Report: Archaeological Geophysical Survey Report
--	--





Legend:

Onshore Development Area

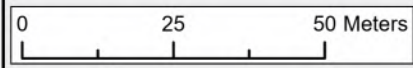
2nT

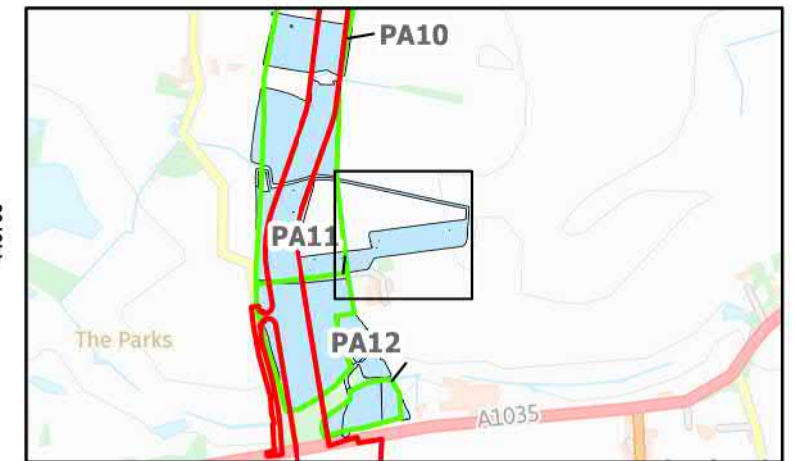
-1nT

SX	P05	24/01/2024	Draft	SO	AG	JL
SUI	REV	DATE	DESCRIPTION	DRW	CHK	APR

Title:  
 Archive Greyscale Images:  
 176, 178

Figure:22-7-312	Drawing No: PB2340-RHD-ZZ-ZZ-DR-Z-0312	
Co-ordinate system: British National Grid	Page Size: A3	Scale: 1:1,250
Project: Dogger Bank South Offshore Wind Farms	Report: Archaeological Geophysical Survey Report	





Legend:

Onshore Development Area

2nT  
-1nT

SX	P05	18/01/2024	Draft		SO	AG	JL
SUI	REV	DATE	DESCRIPTION		DRW	CHK	APR

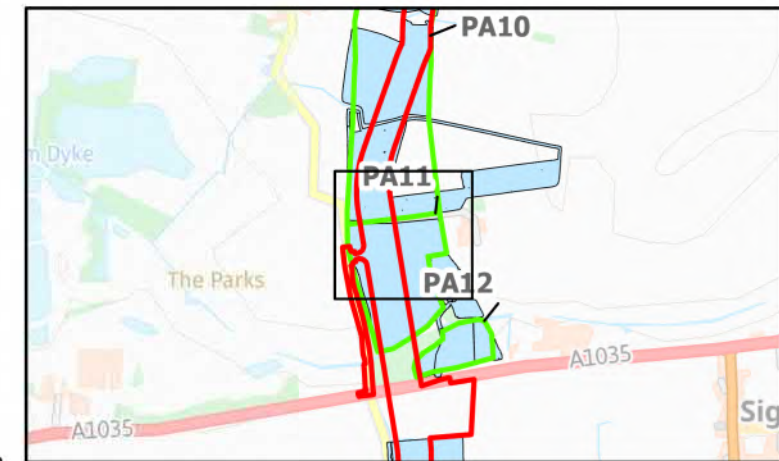
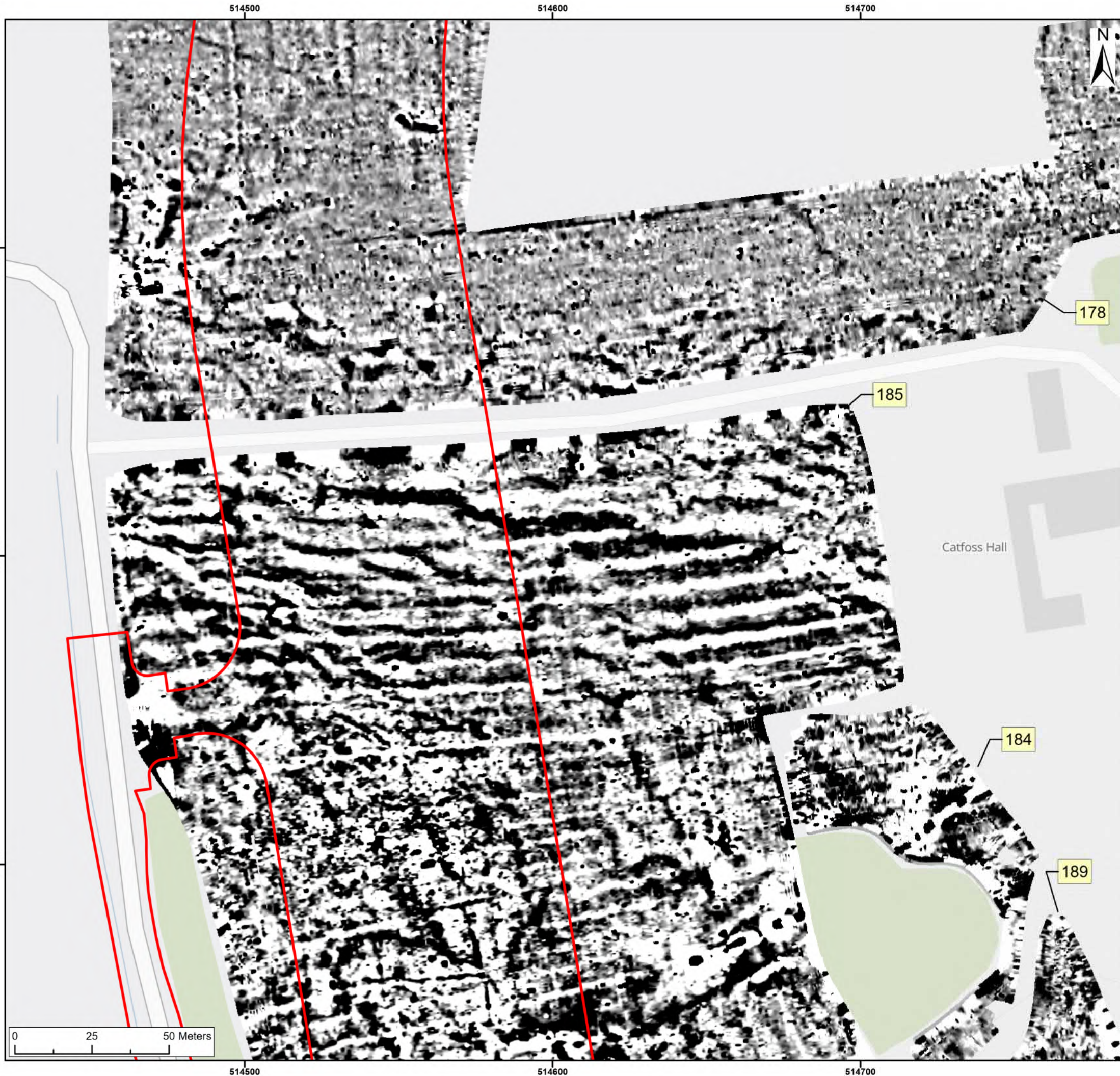
Title:  
 Archive Greyscale Images:  
 176, 178

Figure:22-7-313 Drawing No: PB2340-RHD-ZZ-ZZ-DR-Z-0313

Co-ordinate system: British National Grid	Page Size: A3	Scale: 1:1,250
--	------------------	-------------------

Project: Dogger Bank South Offshore Wind Farms	Report: Archaeological Geophysical Survey Report
--	--





Legend:

Onshore Development Area

2nT

█

-1nT

SX	P05	24/01/2024	Draft		SO	AG	JL
SUI	REV	DATE	DESCRIPTION		DRW	CHK	APR

Title:

Archive Greyscale Images:  
178, 184

Figure:22-7-314	Drawing No: PB2340-RHD-ZZ-ZZ-DR-Z-0314	
Co-ordinate system: British National Grid	Page Size: A3	Scale: 1:1,250
Project: Dogger Bank South Offshore Wind Farms	Report: Archaeological Geophysical Survey Report	





Legend:

- Onshore Development Area
- Outstanding

2nT

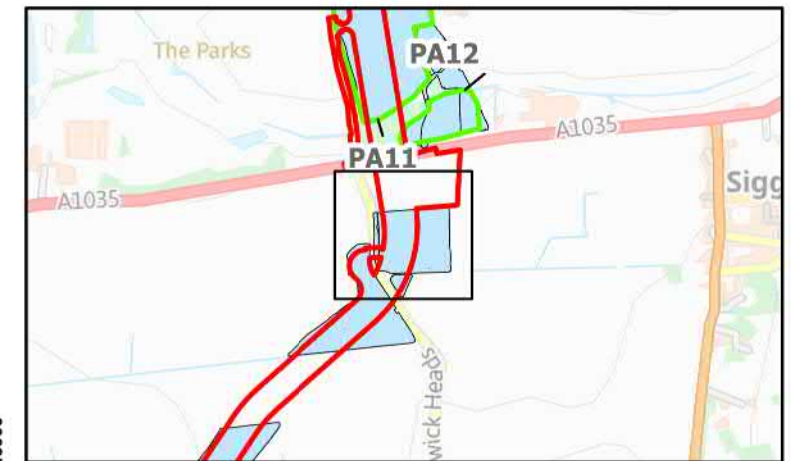
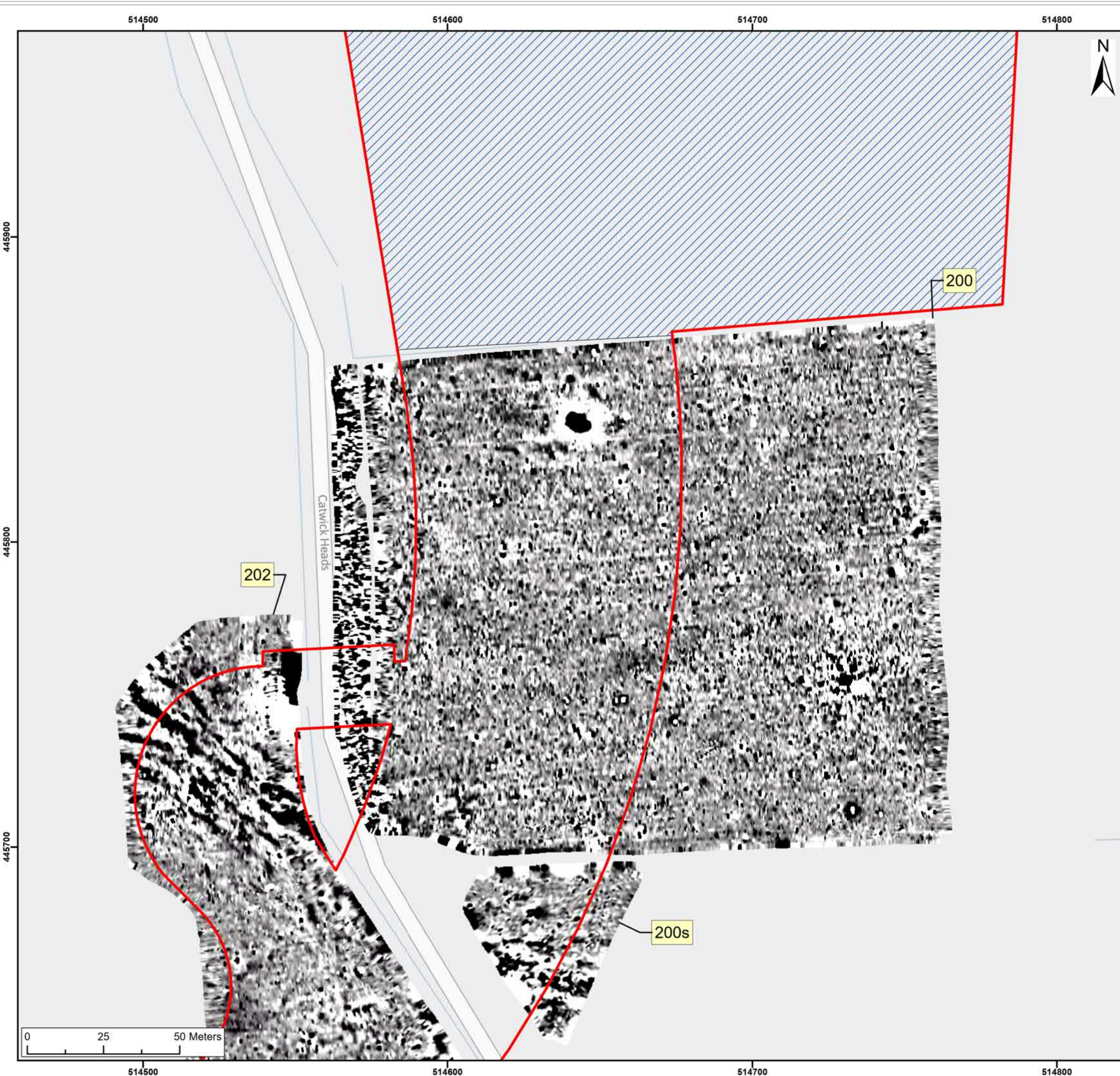
-1nT

SX	P05	18/01/2024	Draft		SO	AG	JL
SUI	REV	DATE	DESCRIPTION		DRW	CHK	APR

Title:  
 Archive Greyscale Images:  
 189, 191, 192, 193

Figure:22-7-315	Drawing No: PB2340-RHD-ZZ-ZZ-DR-Z-0315	
Co-ordinate system: British National Grid	Page Size: A3	Scale: 1:1,250
Project: Dogger Bank South Offshore Wind Farms	Report: Archaeological Geophysical Survey Report	





Legend:

- Onshore Development Area
- Outstanding

2nT

-1nT

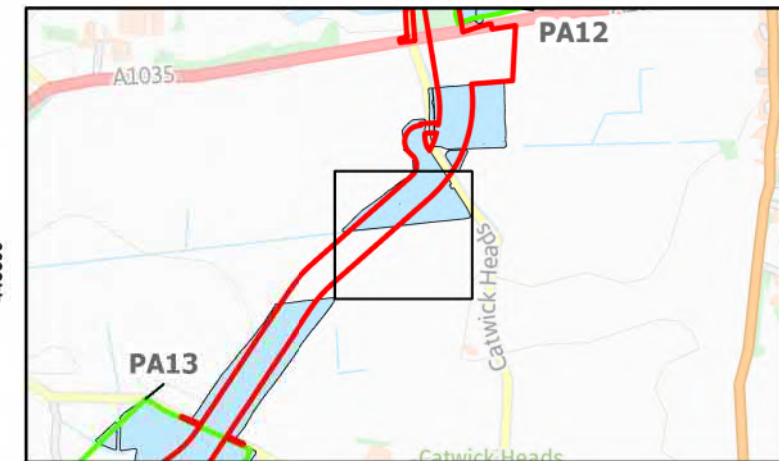
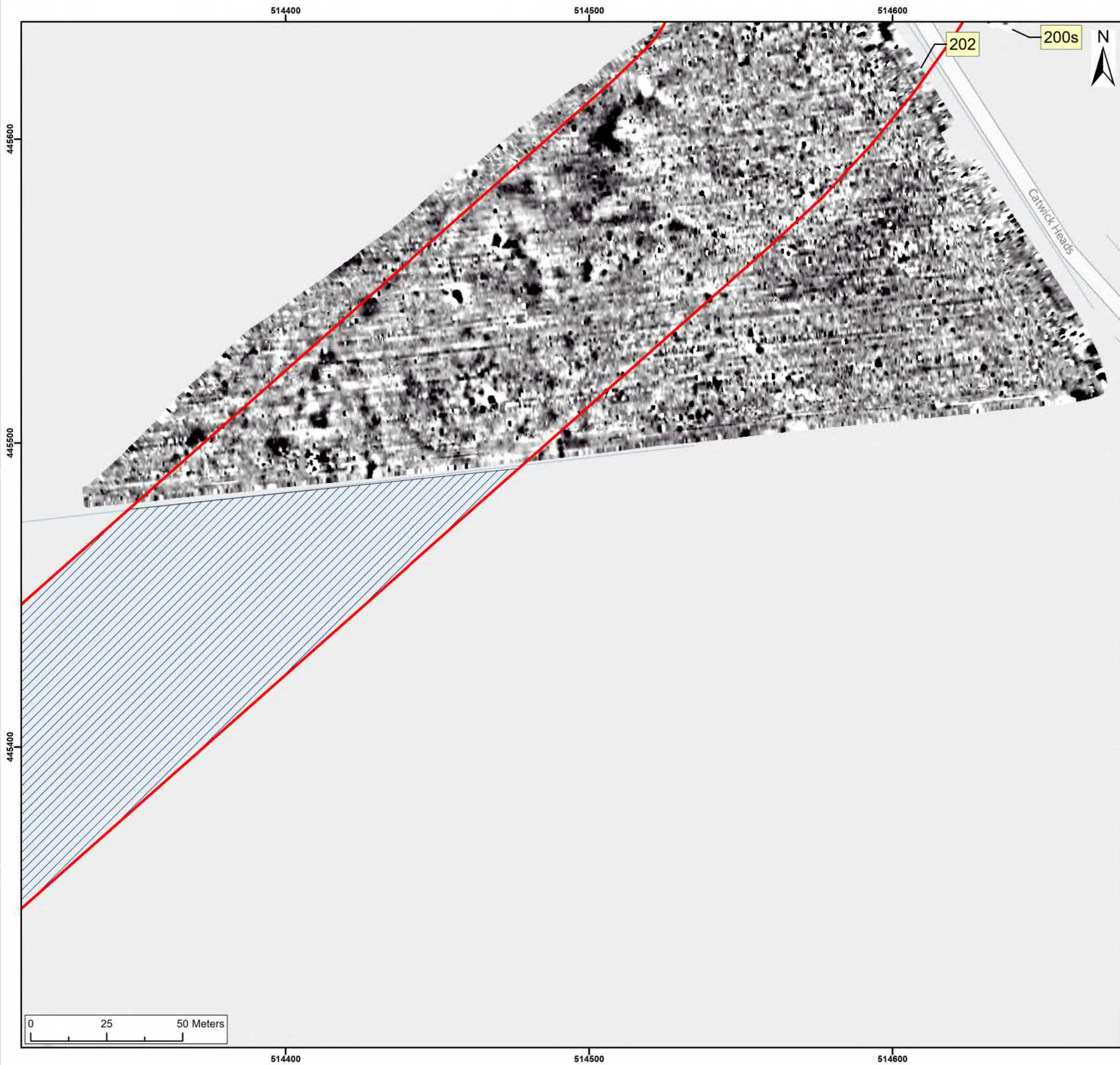
SX	P05	18/01/2024	Draft		SO	AG	JL
SUI	REV	DATE	DESCRIPTION		DRW	CHK	APR

Title:

Archive Greyscale Images:  
200, 200s, 202

Figure:22-7-316	Drawing No: PB2340-RHD-ZZ-ZZ-DR-Z-0316	
Co-ordinate system: British National Grid	Page Size: A3	Scale: 1:1,250
Project: Dogger Bank South Offshore Wind Farms	Report: Archaeological Geophysical Survey Report	





Legend:

- Onshore Development Area
- Outstanding

2nT

-1nT

SX	P05	24/01/2024	Draft		SO	AG	JL
SUI	REV	DATE	DESCRIPTION		DRW	CHK	APR

Title:  
 Archive Greyscale Images:  
 202

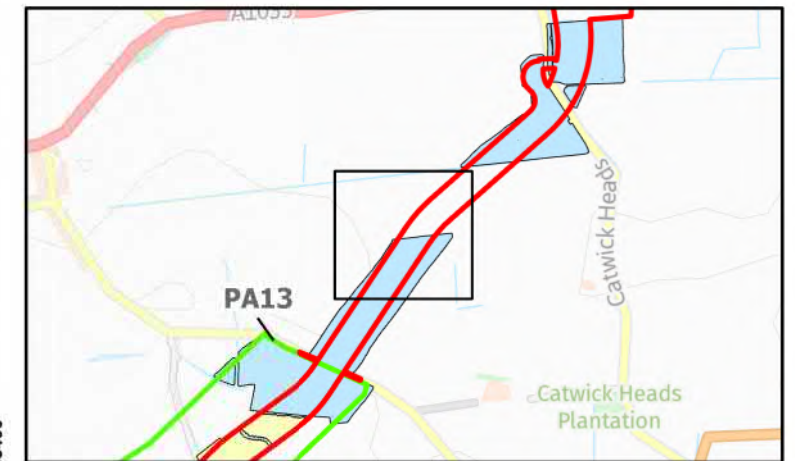
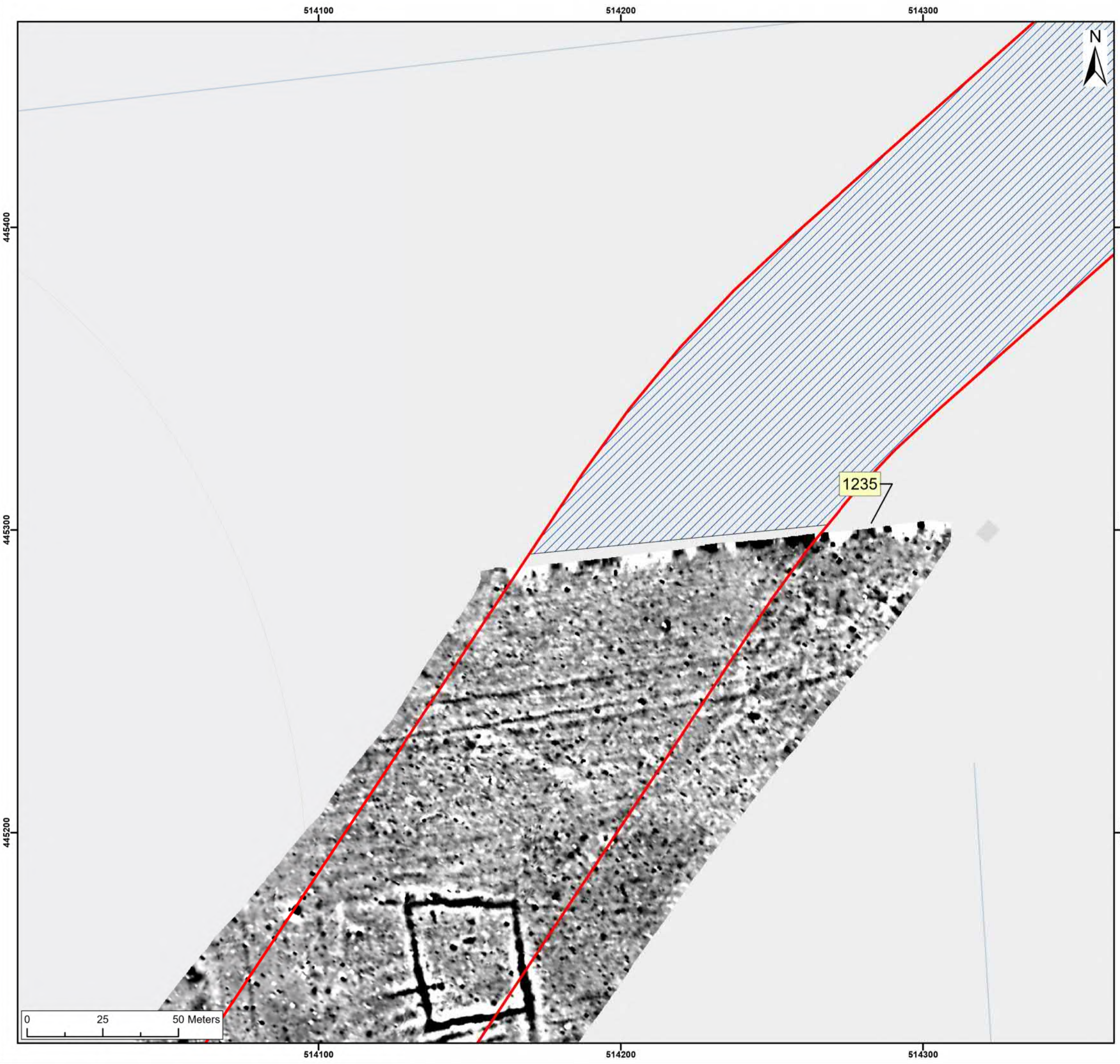
Figure:22-7-317 Drawing No: PB2340-RHD-ZZ-ZZ-DR-Z-0317

Co-ordinate system: British National Grid	Page Size: A3	Scale: 1:1,250
--	------------------	-------------------

Project: Dogger Bank South Offshore Wind Farms	Report: Archaeological Geophysical Survey Report
--	--







Legend:

- Onshore Development Area
- Outstanding

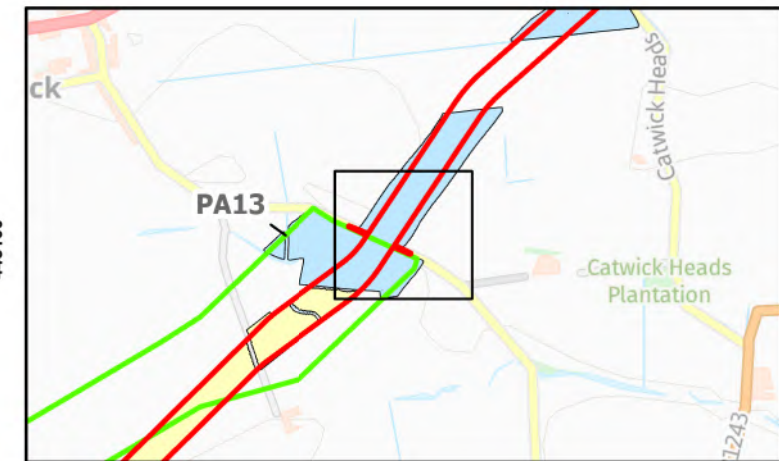
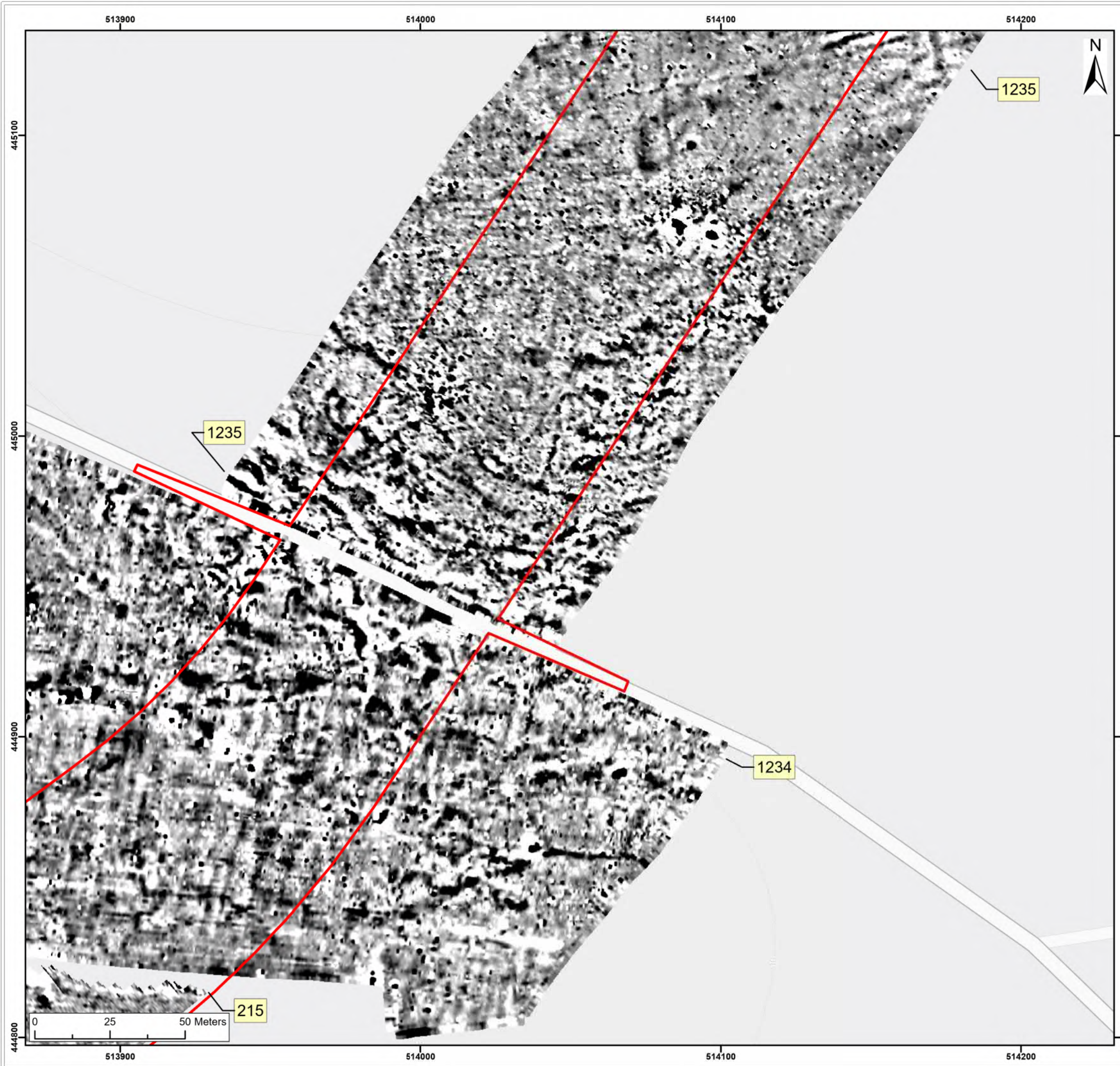
2nT  
-1nT

SX	P05	24/01/2024	Draft		SO	AG	JL
SUI	REV	DATE	DESCRIPTION		DRW	CHK	APR

Title:  
Archive Greyscale Images:  
1235

Figure:22-7-318	Drawing No: PB2340-RHD-ZZ-ZZ-DR-Z-0318	
Co-ordinate system: British National Grid	Page Size: A3	Scale: 1:1,250
Project: Dogger Bank South Offshore Wind Farms	Report: Archaeological Geophysical Survey Report	





Legend:

Onshore Development Area

2nT

-1nT

SX	P05	24/01/2024	Draft		SO	AG	JL
SUI	REV	DATE	DESCRIPTION		DRW	CHK	APR

Title:

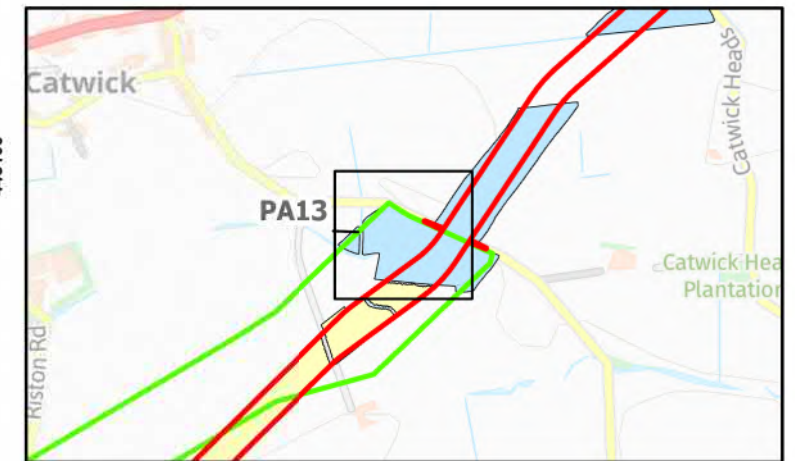
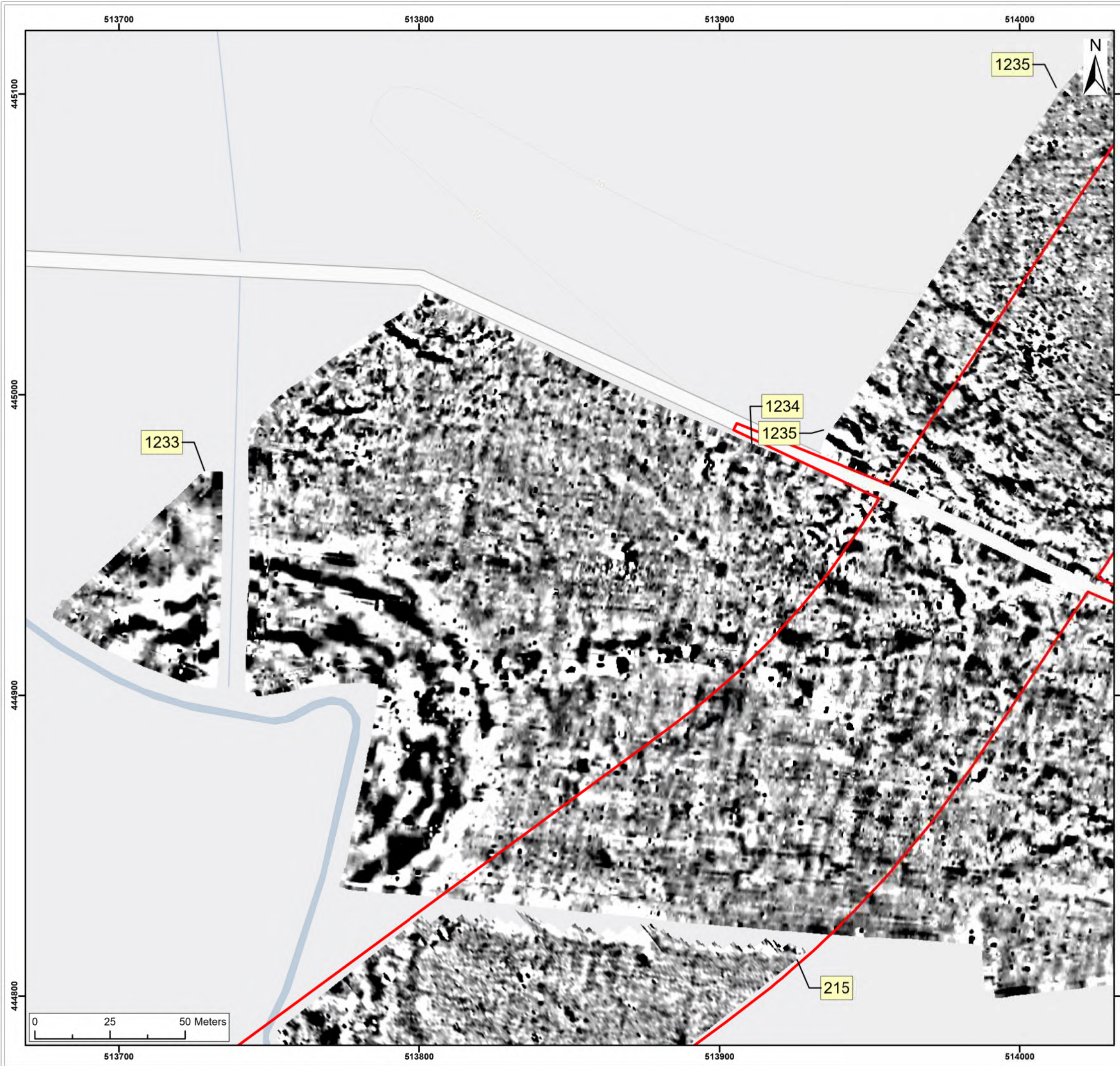
Archive Greyscale Images:  
1235, 1234

Figure:22-7-319 Drawing No: PB2340-RHD-ZZ-ZZ-DR-Z-0319

Co-ordinate system: British National Grid	Page Size: A3	Scale: 1:1,250
--	------------------	-------------------

Project: Dogger Bank South Offshore Wind Farms	Report: Archaeological Geophysical Survey Report
--	--





Legend:

Onshore Development Area

2nT

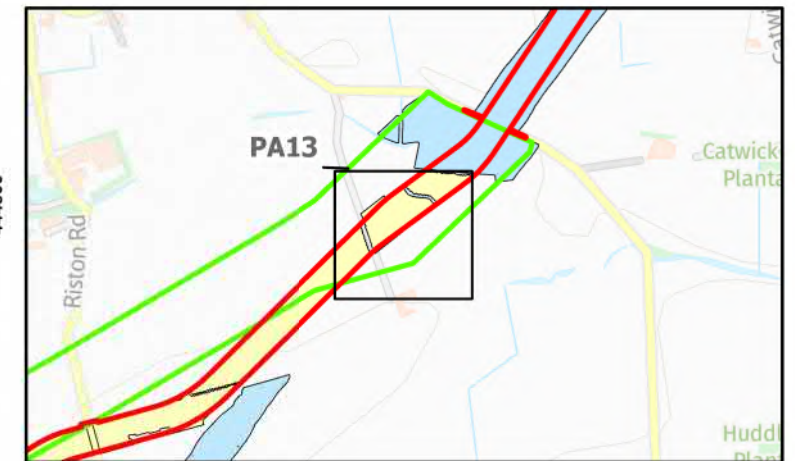
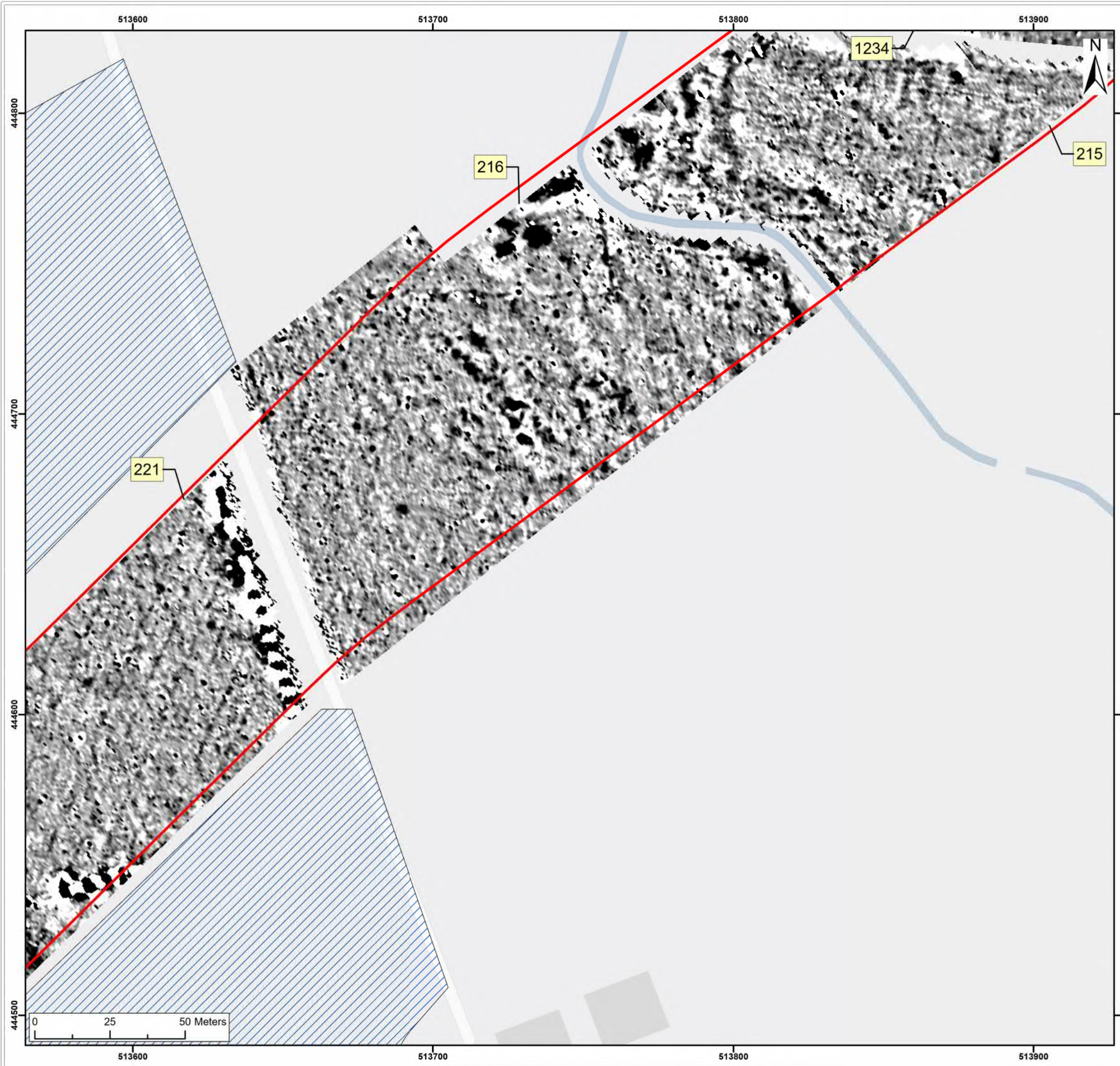
-1nT

SX	P05	24/01/2024	Draft	SO	AG	JL
SUI	REV	DATE	DESCRIPTION	DRW	CHK	APR

Title:

Archive Greyscale Images:  
1234, 1233, 215

Figure:22-7-320	Drawing No: PB2340-RHD-ZZ-ZZ-DR-Z-0320	
Co-ordinate system: British National Grid	Page Size: A3	Scale: 1:1,250
Project: Dogger Bank South Offshore Wind Farms	Report: Archaeological Geophysical Survey Report	



Legend:

- Onshore Development Area
- Outstanding

2nT

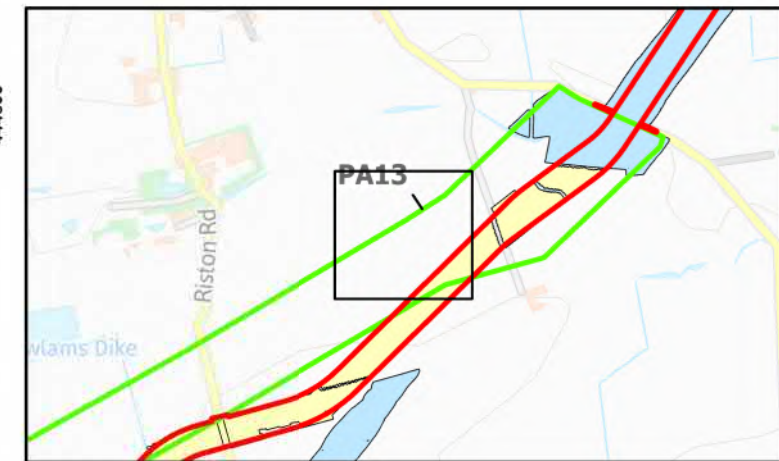
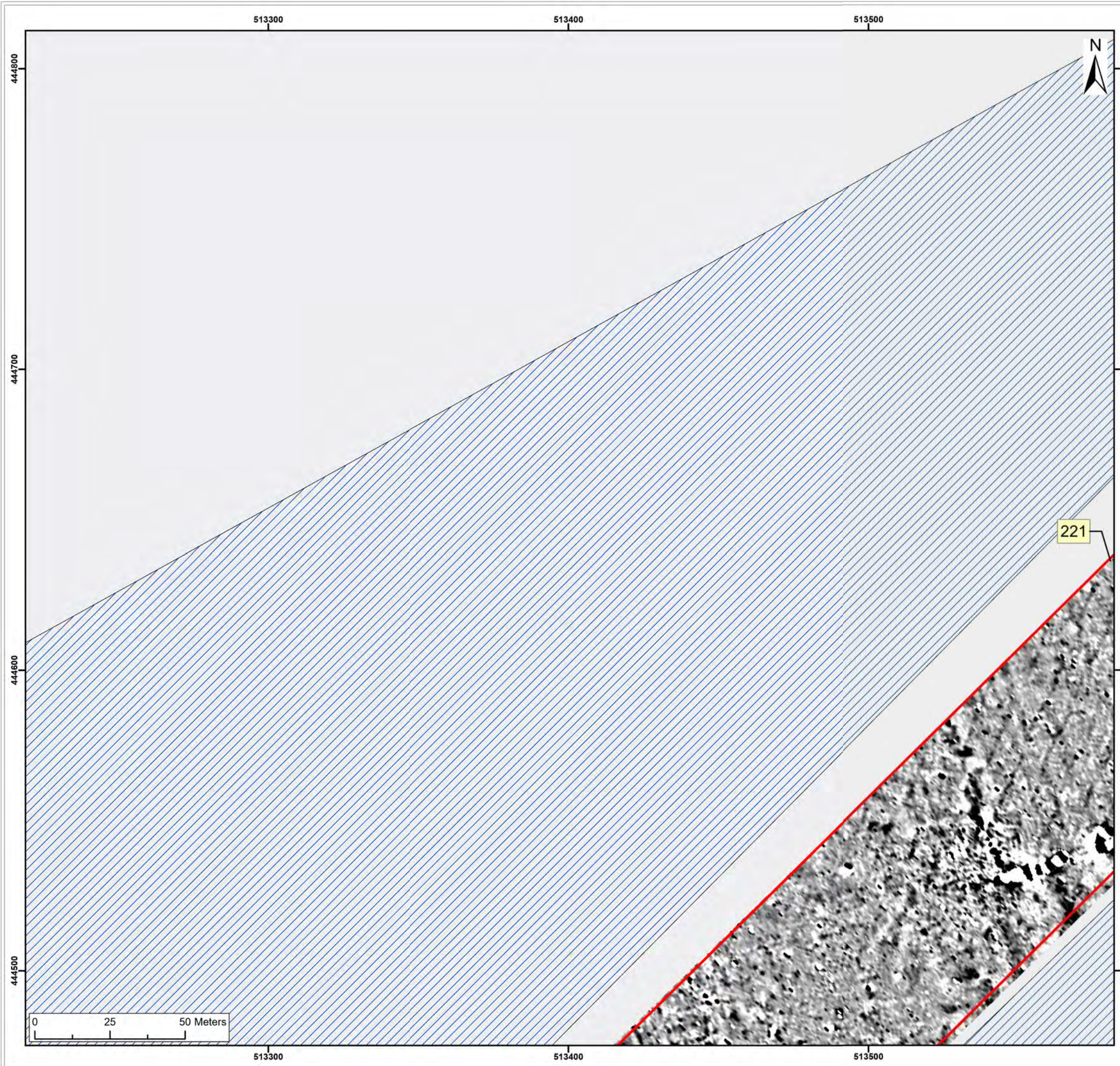
-1nT

SX	P05	24/01/2024	Draft		SO	AG	JL
SUI	REV	DATE	DESCRIPTION		DRW	CHK	APR

Title:  
 Archive Grayscale Images:  
 215, 216, 221

Figure:22-7-321	Drawing No: PB2340-RHD-ZZ-ZZ-DR-Z-0321	
Co-ordinate system: British National Grid	Page Size: A3	Scale: 1:1,250
Project: Dogger Bank South Offshore Wind Farms	Report: Archaeological Geophysical Survey Report	





Legend:

- Onshore Development Area
- Outstanding

2nT

-1nT

SX	P05	24/01/2024	Draft		SO	AG	JL
SUI	REV	DATE	DESCRIPTION		DRW	CHK	APR

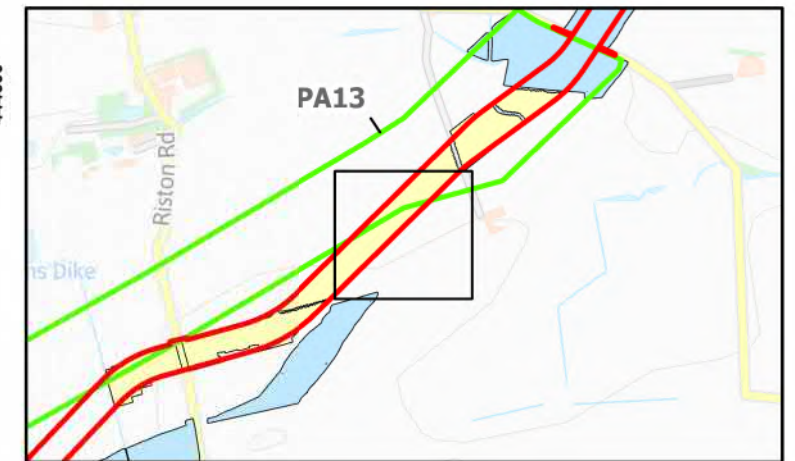

Title:  
Archive Greyscale Images:  
221

Figure:22-7-322 Drawing No: PB2340-RHD-ZZ-ZZ-DR-Z-0322

Co-ordinate system: British National Grid	Page Size: A3	Scale: 1:1,250
--	------------------	-------------------

Project: Dogger Bank South Offshore Wind Farms	Report: Archaeological Geophysical Survey Report
--	--





Legend:

- Onshore Development Area
- Outstanding

2nT

-1nT

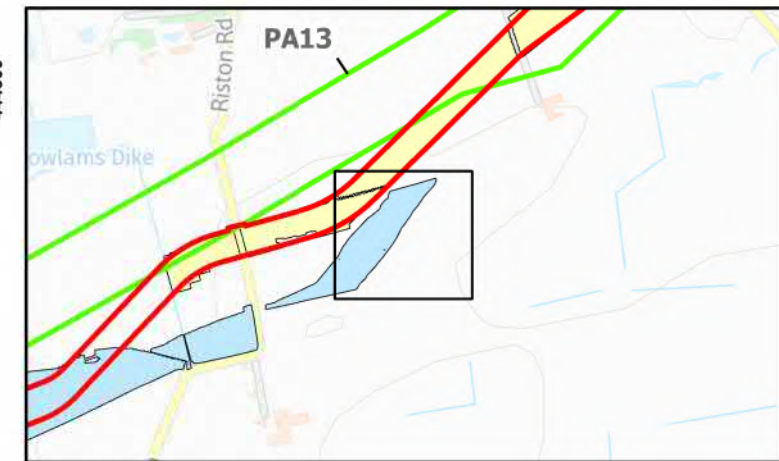
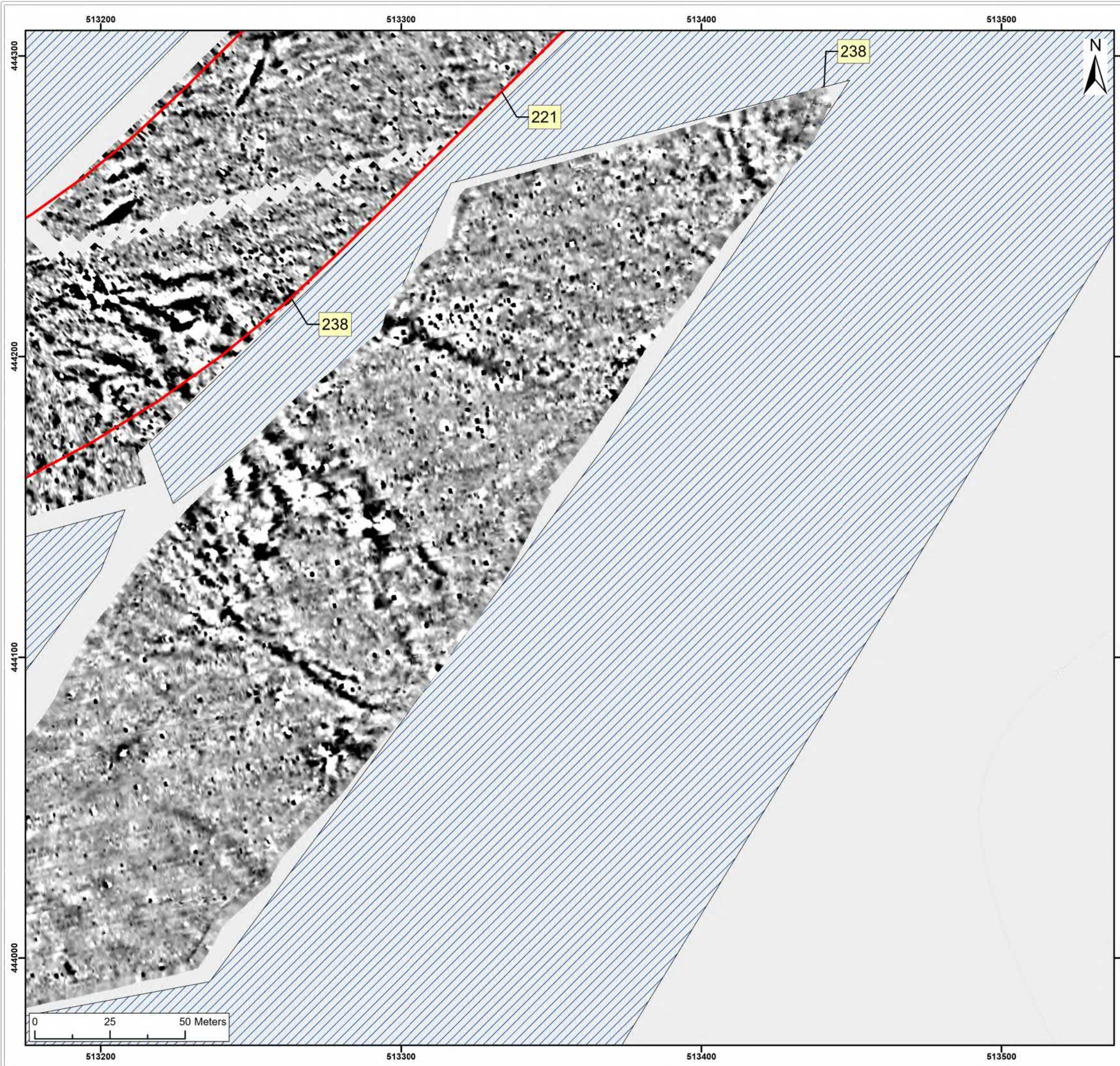
SX	P05	24/01/2024	Draft		SO	AG	JL
SUI	REV	DATE	DESCRIPTION		DRW	CHK	APR

Title:  
 Archive Greyscale Images:  
 221

Figure:22-7-323 Drawing No: PB2340-RHD-ZZ-ZZ-DR-Z-0323

Co-ordinate system: British National Grid	Page Size: A3	Scale: 1:1,250
Project: Dogger Bank South Offshore Wind Farms	Report: Archaeological Geophysical Survey Report	





Legend:

- Onshore Development Area
- Outstanding

2nT

-1nT

SX	P05	24/01/2024	Draft		SO	AG	JL
SUI	REV	DATE	DESCRIPTION		DRW	CHK	APR

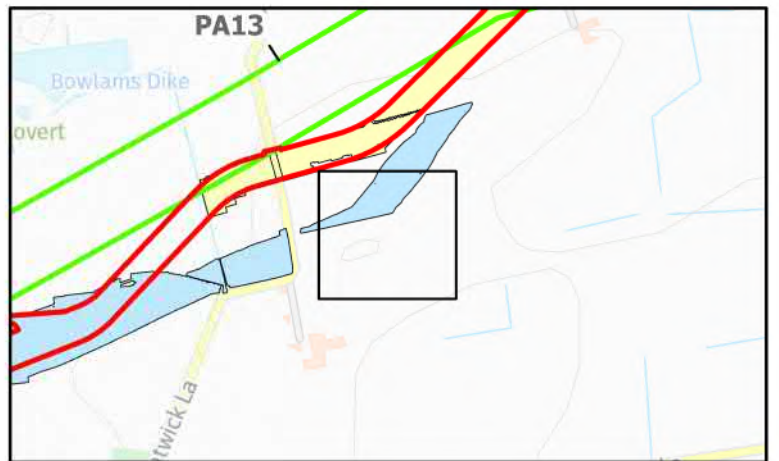
Title:  
 Archive Greyscale Images:  
 238

Figure:22-7-324 Drawing No: PB2340-RHD-ZZ-ZZ-DR-Z-0324

Co-ordinate system: British National Grid	Page Size: A3	Scale: 1:1,250
--	------------------	-------------------

Project: Dogger Bank South Offshore Wind Farms	Report: Archaeological Geophysical Survey Report
--	--





Legend:

- Onshore Development Area
- Outstanding

2nT

-1nT

SX	P05	24/01/2024	Draft			SO	AG	JL
SUI	REV	DATE	DESCRIPTION			DRW	CHK	APR

Title:  
 Archive Grayscale Images:  
 238

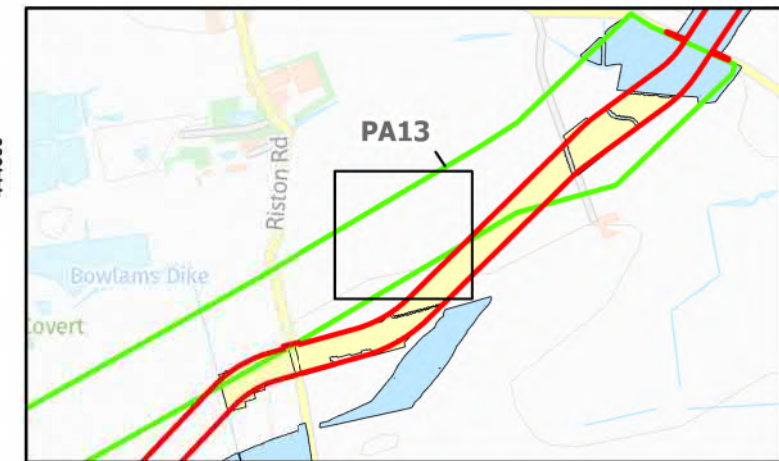
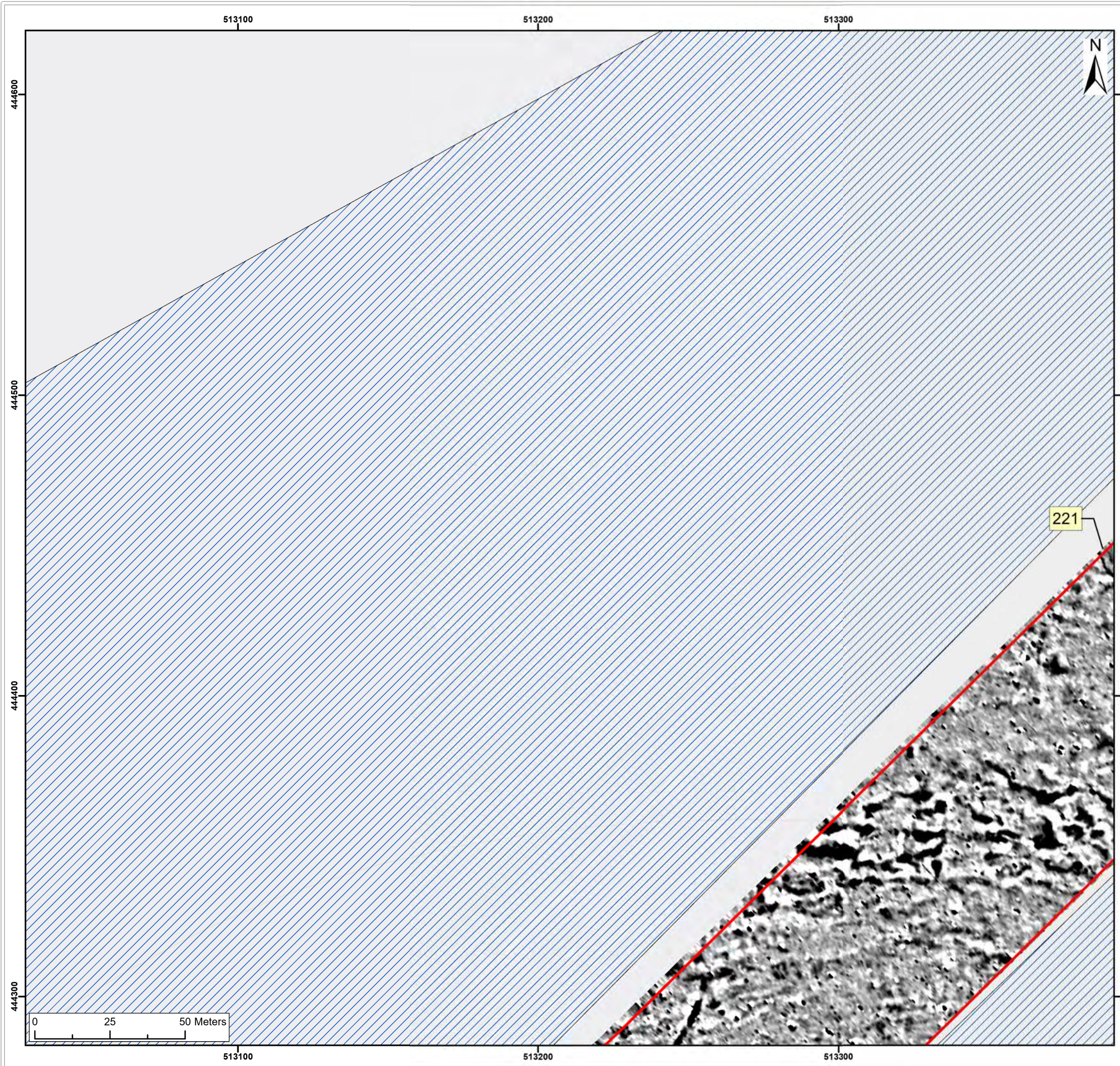
Figure:22-7-325 Drawing No: PB2340-RHD-ZZ-ZZ-DR-Z-0325

Co-ordinate system: British National Grid	Page Size: A3	Scale: 1:1,250
--	------------------	-------------------

Project: Dogger Bank South Offshore Wind Farms	Report: Archaeological Geophysical Survey Report
--	--







Legend:

- Onshore Development Area
- Outstanding

2nT

-1nT

SX	P05	24/01/2024	Draft			SO	AG	JL
SUI	REV	DATE	DESCRIPTION			DRW	CHK	APR

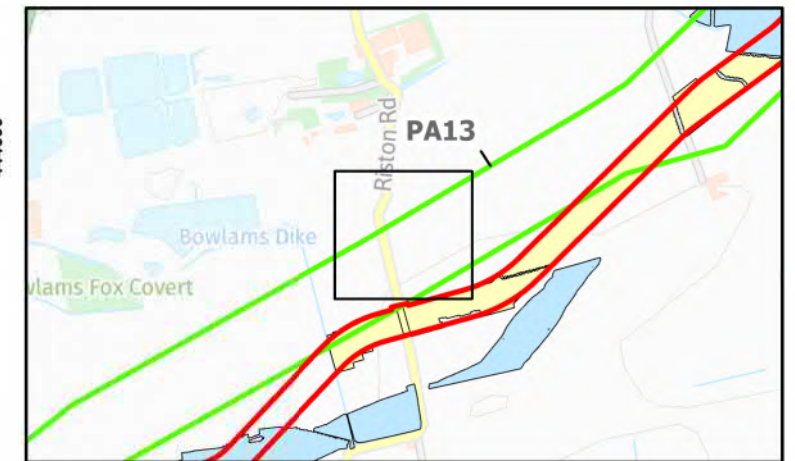
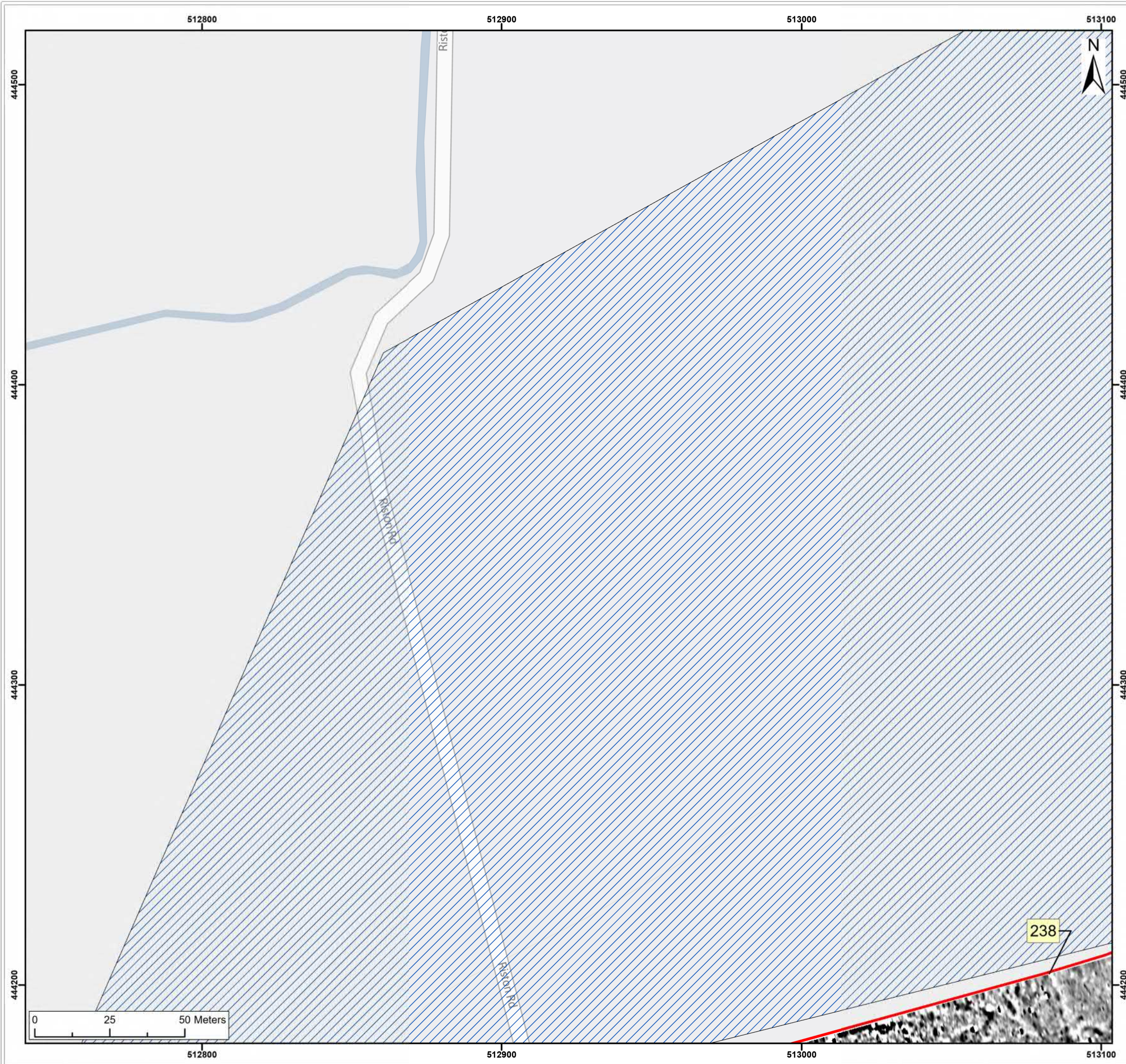
Title:  
 Archive Greyscale Images:  
 221

Figure:22-7-326 Drawing No: PB2340-RHD-ZZ-ZZ-DR-Z-0326

Co-ordinate system: British National Grid	Page Size: A3	Scale: 1:1,250
--	------------------	-------------------

Project: Dogger Bank South Offshore Wind Farms	Report: Archaeological Geophysical Survey Report
--	--





Legend:

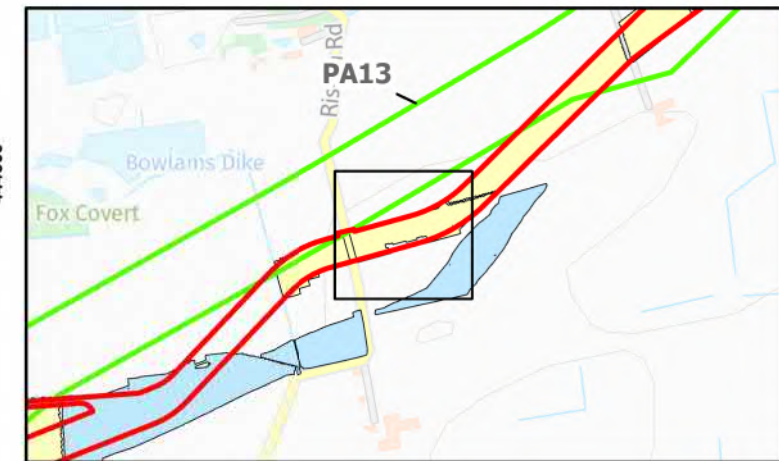
- Onshore Development Area
- Outstanding

2nT

-1nT

SX	P05	24/01/2024	Draft		SO	AG	JL
SUI	REV	DATE	DESCRIPTION		DRW	CHK	APR
Title: Archive Greyscale Images: Outstanding							
Figure:22-7-327		Drawing No: PB2340-RHD-ZZ-ZZ-DR-Z-0327					
Co-ordinate system: British National Grid				Page Size: A3		Scale: 1:1,250	
Project: Dogger Bank South Offshore Wind Farms				Report: Archaeological Geophysical Survey Report			





Legend:

- Onshore Development Area
- Outstanding

2nT

-1nT

SX	P05	24/01/2024	Draft			SO	AG	JL
SUI	REV	DATE	DESCRIPTION			DRW	CHK	APR

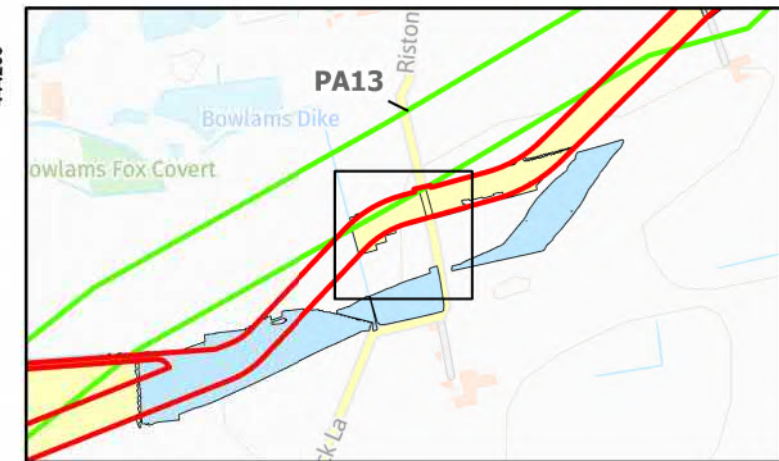
Title:  
 Archive Greyscale Images:  
 238

Figure:22-7-328 Drawing No: PB2340-RHD-ZZ-ZZ-DR-Z-0328

Co-ordinate system: British National Grid	Page Size: A3	Scale: 1:1,250
--	------------------	-------------------

Project: Dogger Bank South Offshore Wind Farms	Report: Archaeological Geophysical Survey Report
--	--





Legend:

- Onshore Development Area
- Outstanding

2nT

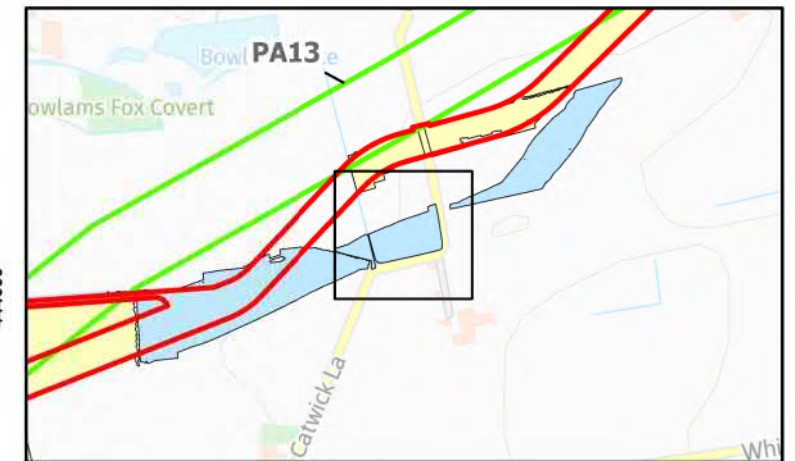
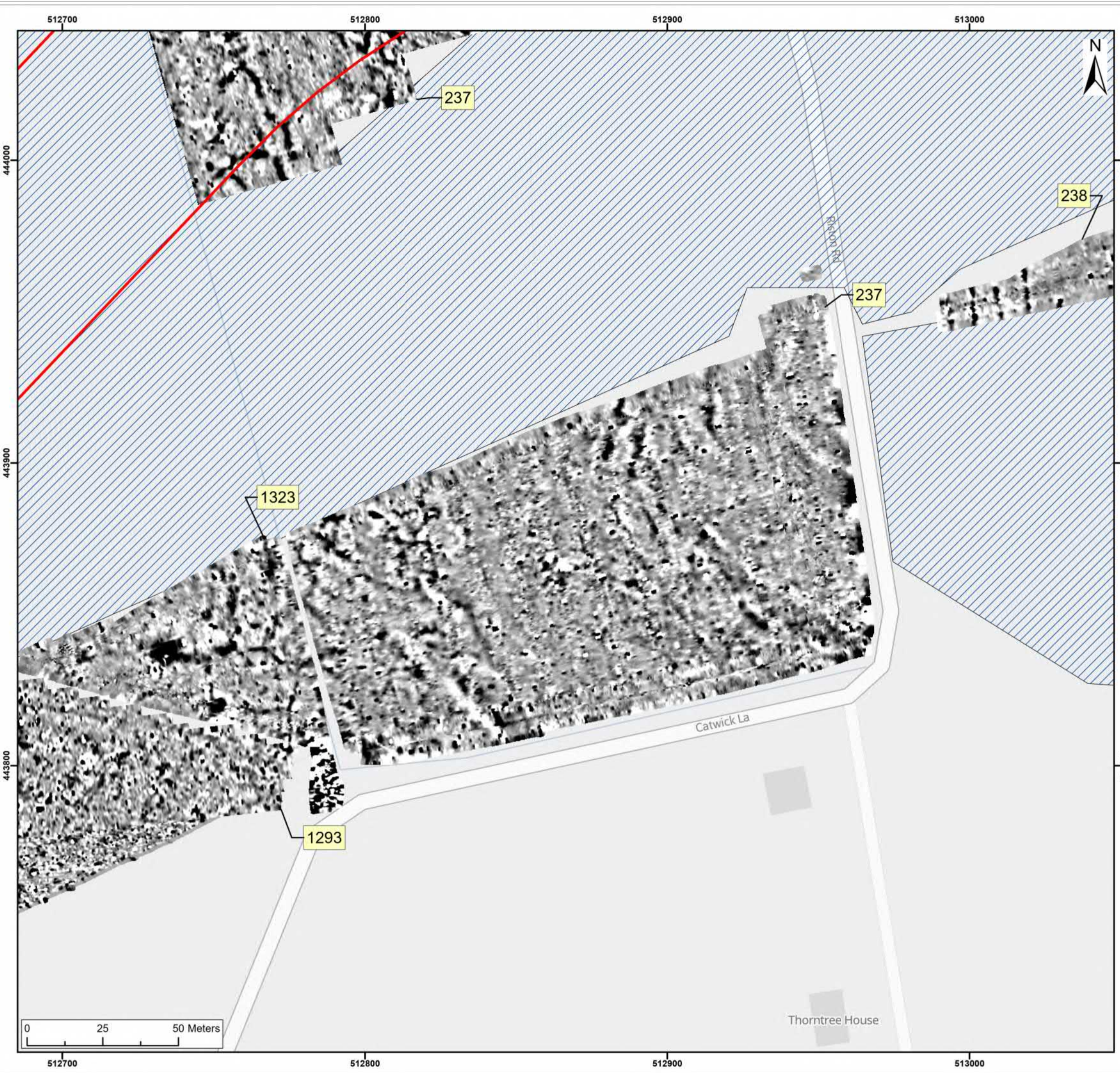
-1nT

SX	P05	24/01/2024	Draft							SO	AG	JL
SUI	REV	DATE	DESCRIPTION							DRW	CHK	APR

Title:  
 Archive Greyscale Images:  
 237, 238

Figure:22-7-329	Drawing No: PB2340-RHD-ZZ-ZZ-DR-Z-0329	
Co-ordinate system: British National Grid	Page Size: A3	Scale: 1:1,250
Project: Dogger Bank South Offshore Wind Farms	Report: Archaeological Geophysical Survey Report	





Legend:

- Onshore Development Area
- Outstanding

2nT

-1nT

SX	P05	24/01/2024	Draft	SO	AG	JL
SUI	REV	DATE	DESCRIPTION	DRW	CHK	APR

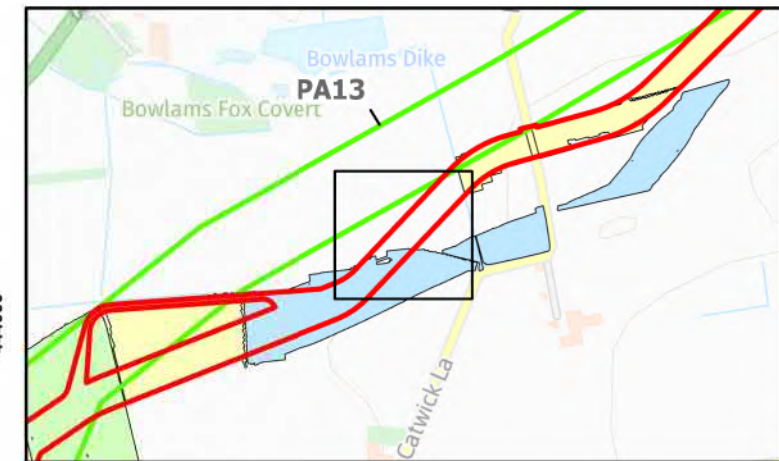
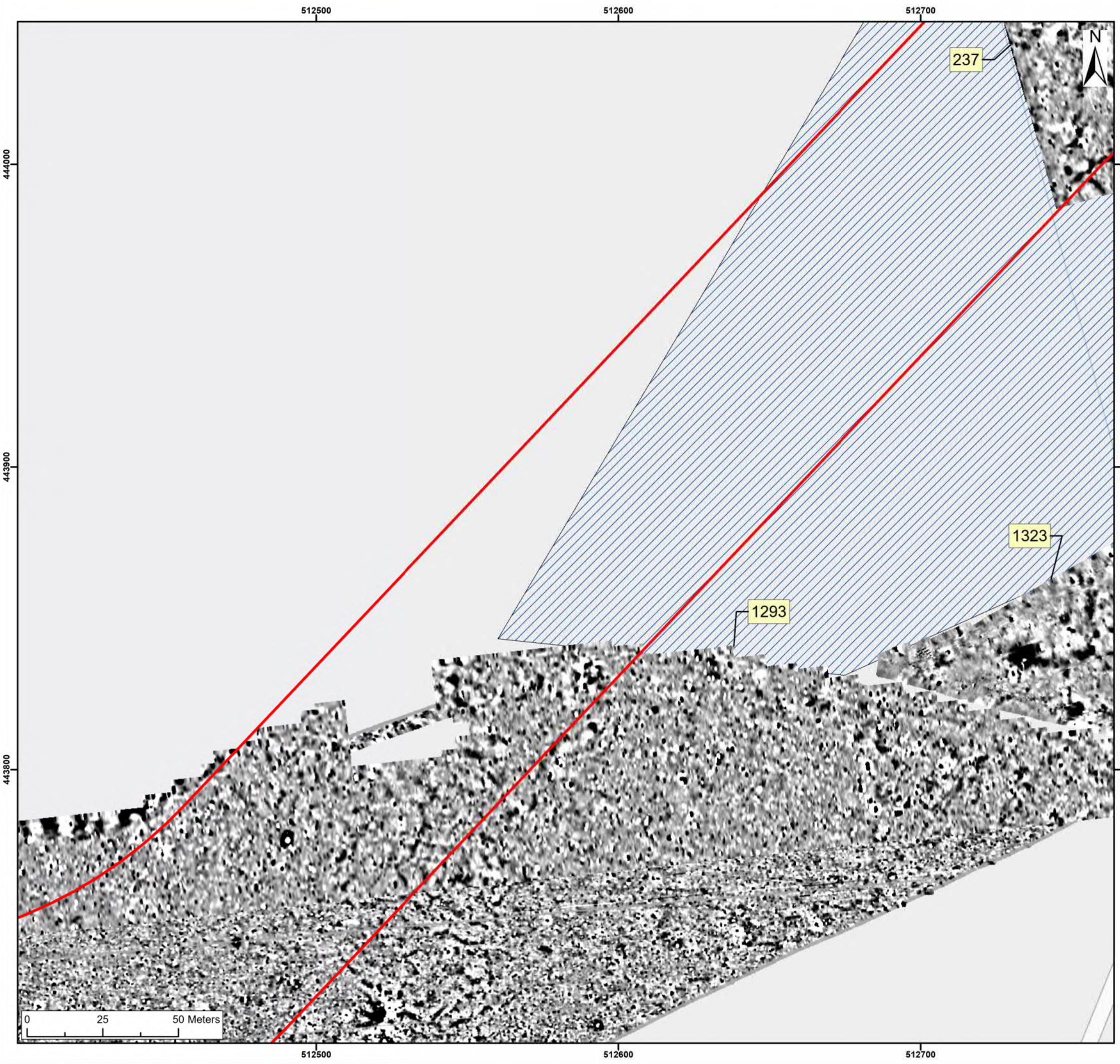
Title:  
 Archive Greyscale Images:  
 237, 1323

Figure:22-7-330 Drawing No: PB2340-RHD-ZZ-ZZ-DR-Z-0330

Co-ordinate system: British National Grid	Page Size: A3	Scale: 1:1,250
--	------------------	-------------------

Project: Dogger Bank South Offshore Wind Farms	Report: Archaeological Geophysical Survey Report
--	--





Legend:

- Onshore Development Area
- Outstanding

2nT

-1nT

SX	P05	24/01/2024	Draft		SO	AG	JL
SUI	REV	DATE	DESCRIPTION		DRW	CHK	APR

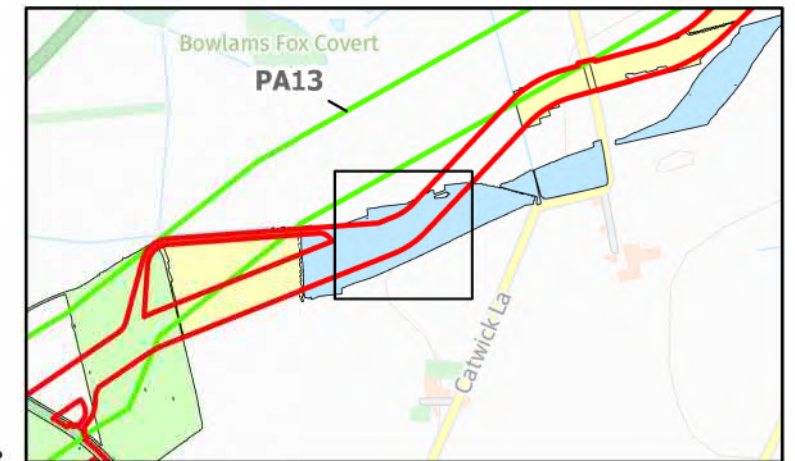
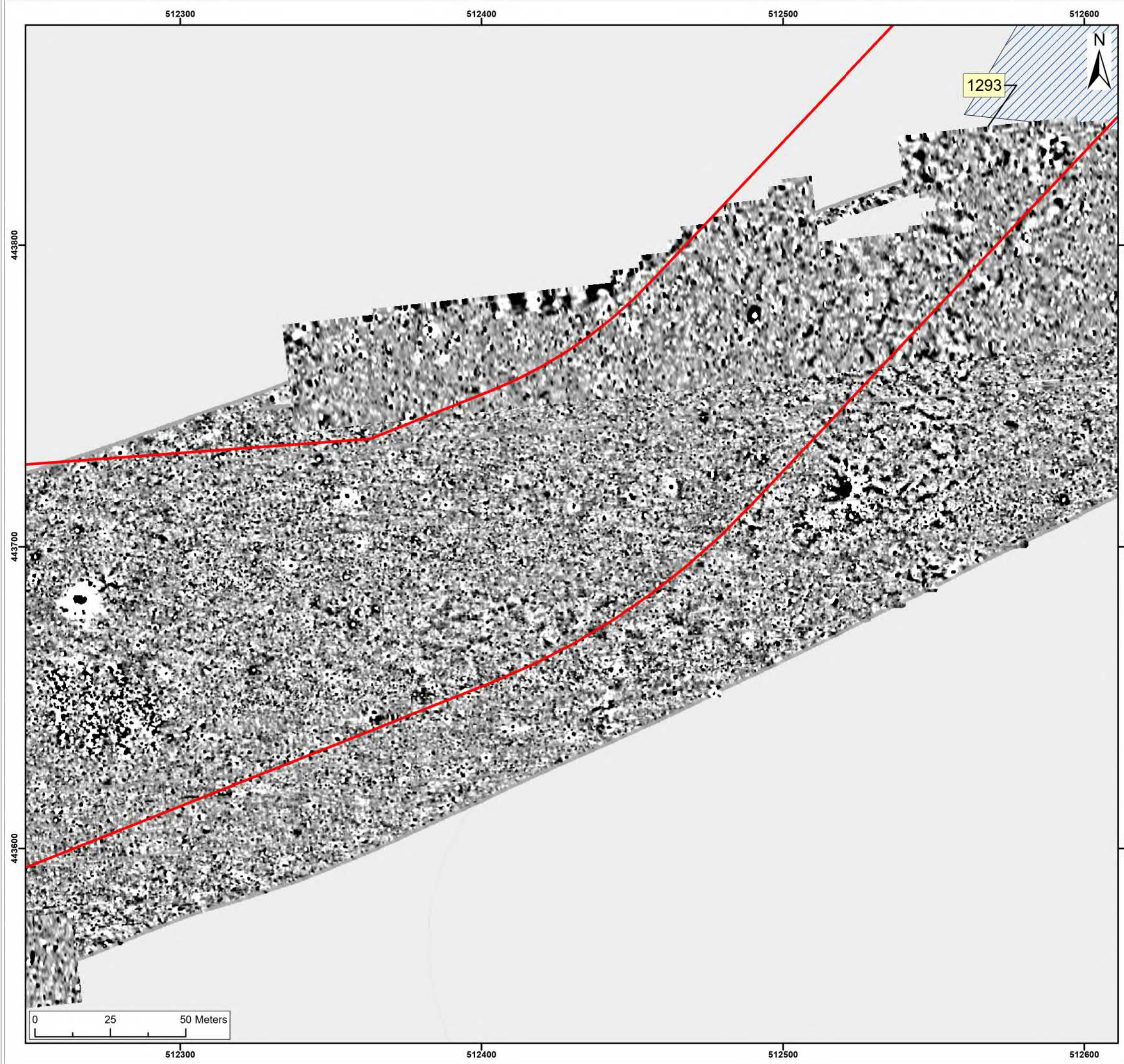
Title:  
Archive Greyscale Images:  
1293

Figure:22-7-331 Drawing No: PB2340-RHD-ZZ-ZZ-DR-Z-0331

Co-ordinate system: British National Grid	Page Size: A3	Scale: 1:1,250
--	------------------	-------------------

Project: Dogger Bank South Offshore Wind Farms	Report: Archaeological Geophysical Survey Report
--	--





Legend:

- Onshore Development Area
- Outstanding

2nT

-1nT

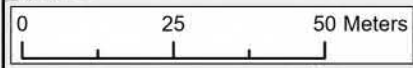
SX	P05	24/01/2024	Draft		SO	AG	JL
SUI	REV	DATE	DESCRIPTION		DRW	CHK	APR

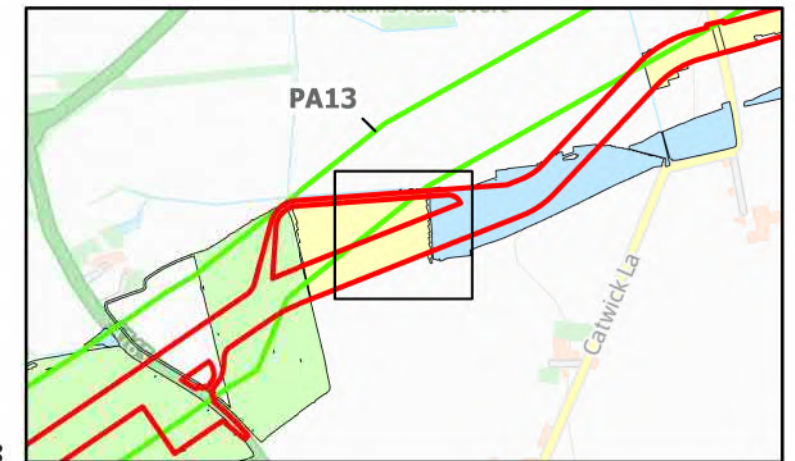
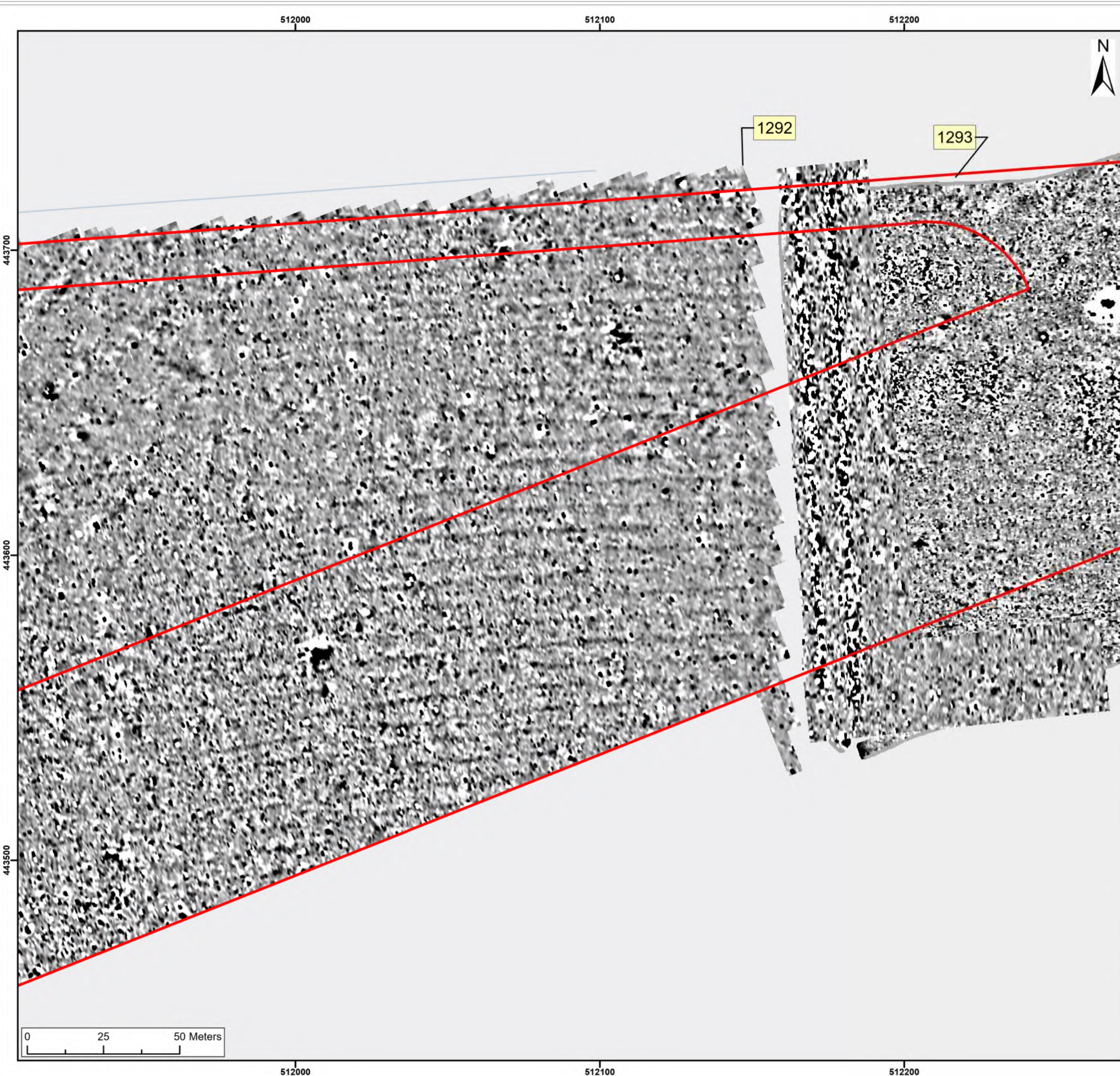
Title:  
 Archive Greyscale Images:  
 1293

Figure:22-7-332 Drawing No: PB2340-RHD-ZZ-ZZ-DR-Z-0332

Co-ordinate system: British National Grid	Page Size: A3	Scale: 1:1,250
--	------------------	-------------------

Project: Dogger Bank South Offshore Wind Farms	Report: Archaeological Geophysical Survey Report
--	--





Legend:

Onshore Development Area

2nT

-1nT

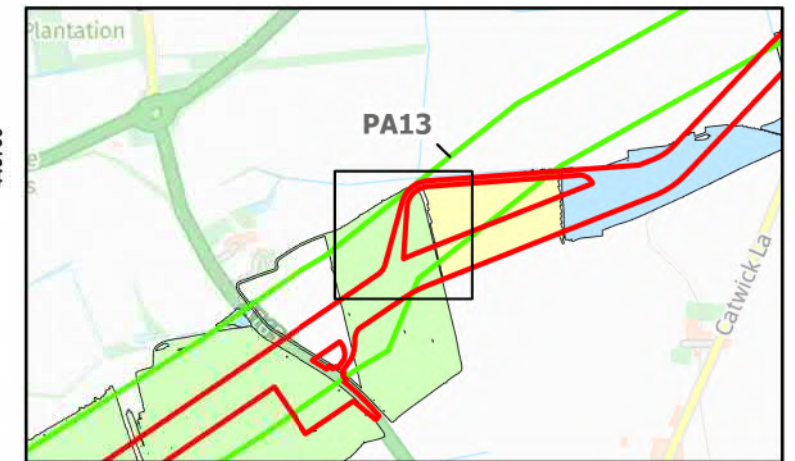
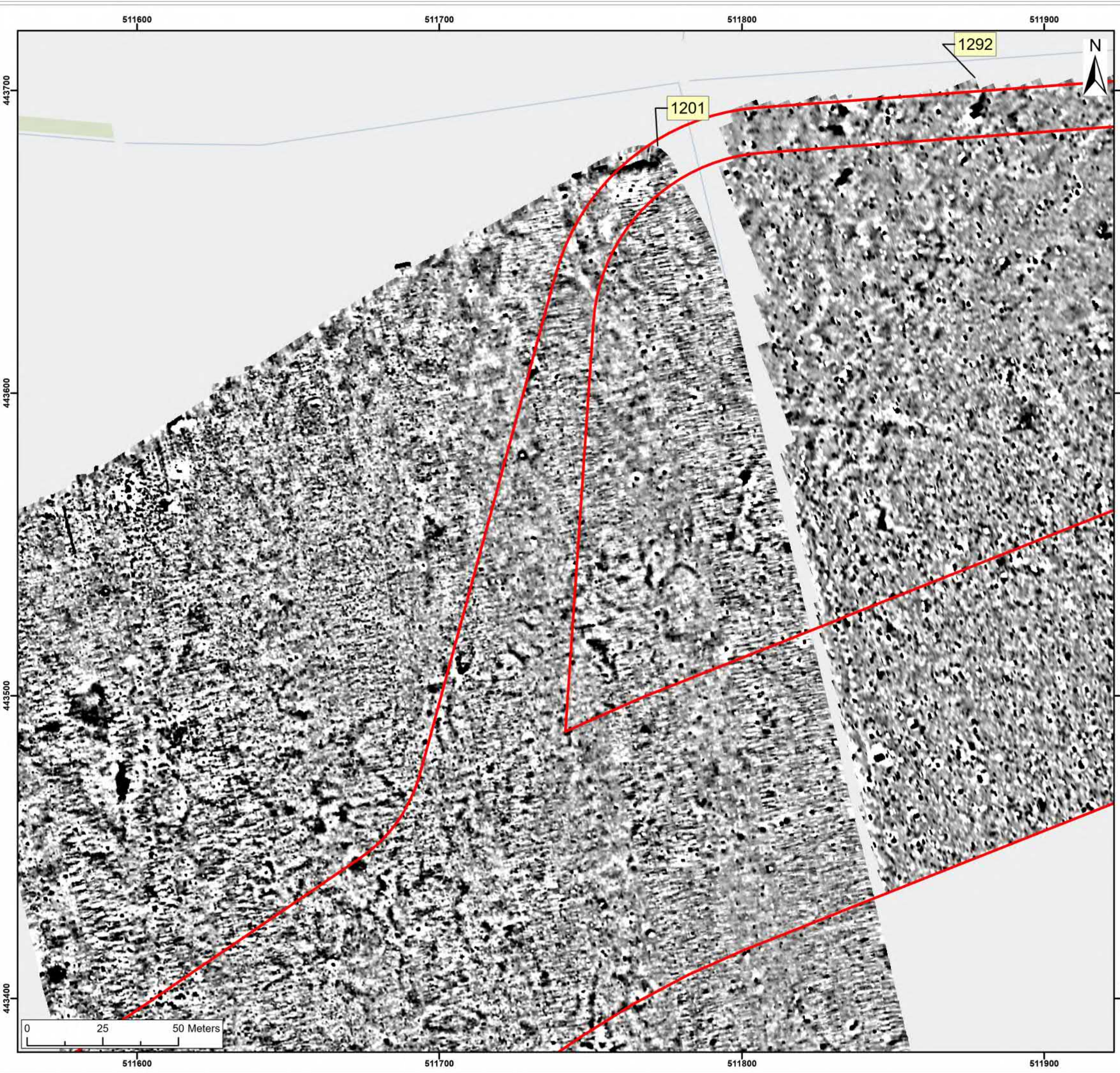
SX	P05	24/01/2024	Draft	SO	AG	JL
SUI	REV	DATE	DESCRIPTION	DRW	CHK	APR

Title:  
 Archive Greyscale Images:  
 1293, 1292

Figure:22-7-333	Drawing No: PB2340-RHD-ZZ-ZZ-DR-Z-0333	
Co-ordinate system: British National Grid	Page Size: A3	Scale: 1:1,250
Project: Dogger Bank South Offshore Wind Farms	Report: Archaeological Geophysical Survey Report	







Legend:

Onshore Development Area

2nT


-1nT

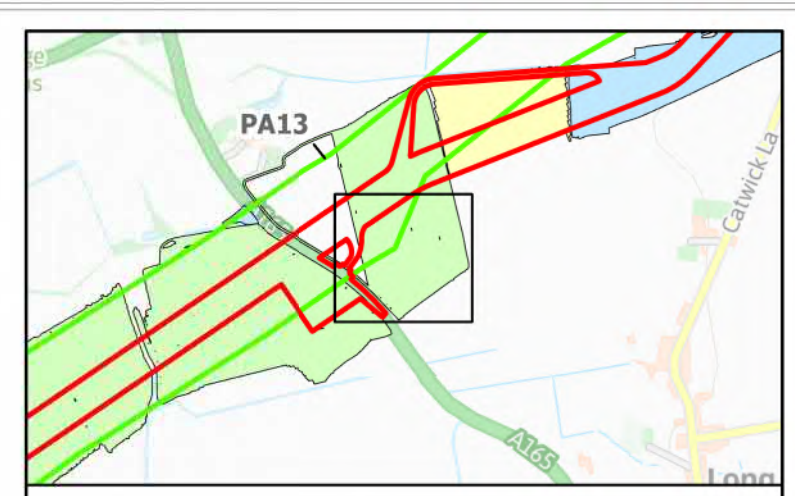
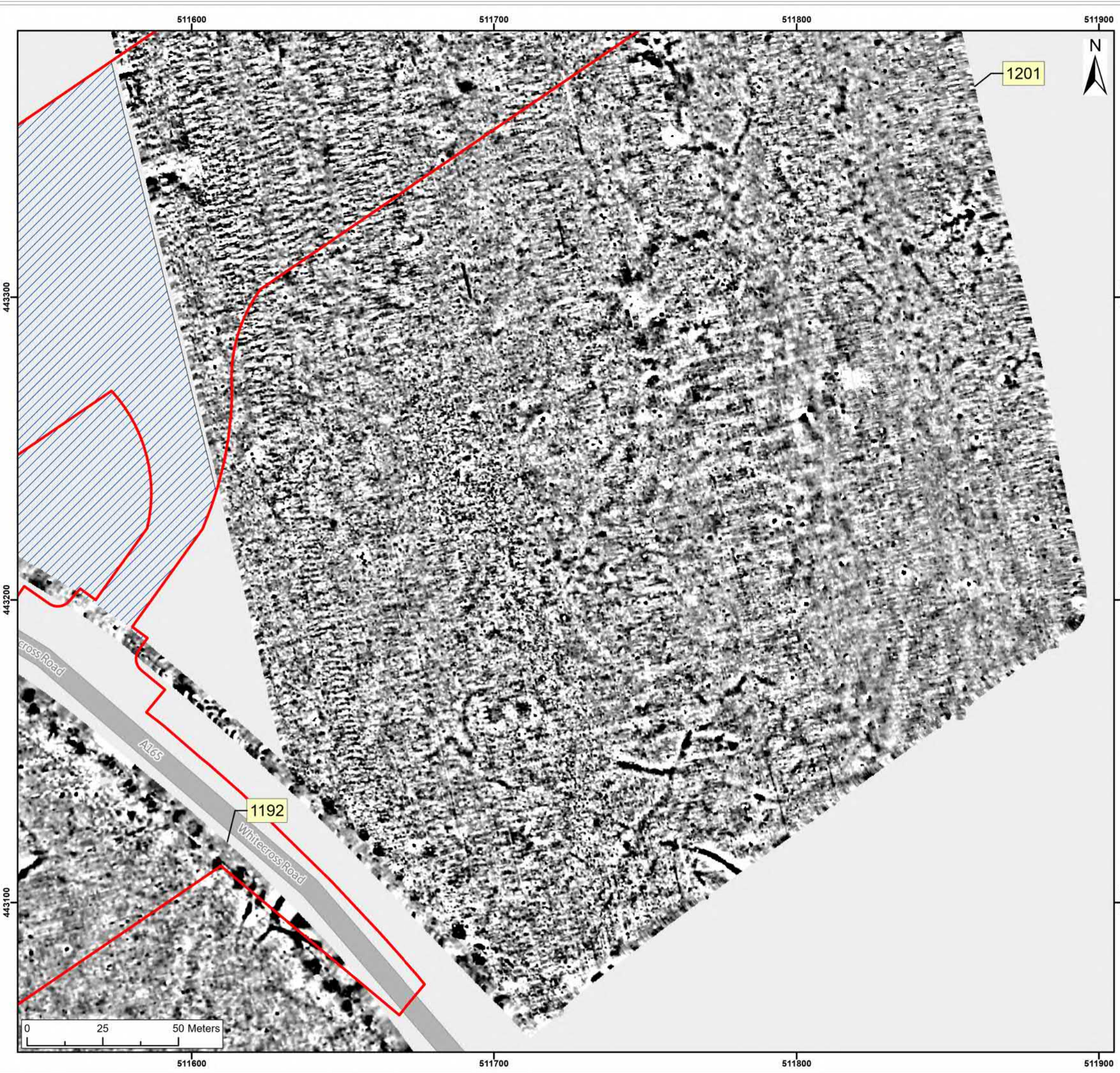
SX	P05	24/01/2024	Draft	SO	AG	JL
SUI	REV	DATE	DESCRIPTION	DRW	CHK	APR

Title:

Archive Greyscale Images:  
1292, 1201

Figure:22-7-334	Drawing No: PB2340-RHD-ZZ-ZZ-DR-Z-0334	
Co-ordinate system: British National Grid	Page Size: A3	Scale: 1:1,250
Project: Dogger Bank South Offshore Wind Farms	Report: Archaeological Geophysical Survey Report	





Legend:

- Onshore Development Area
- Outstanding

2nT

-1nT

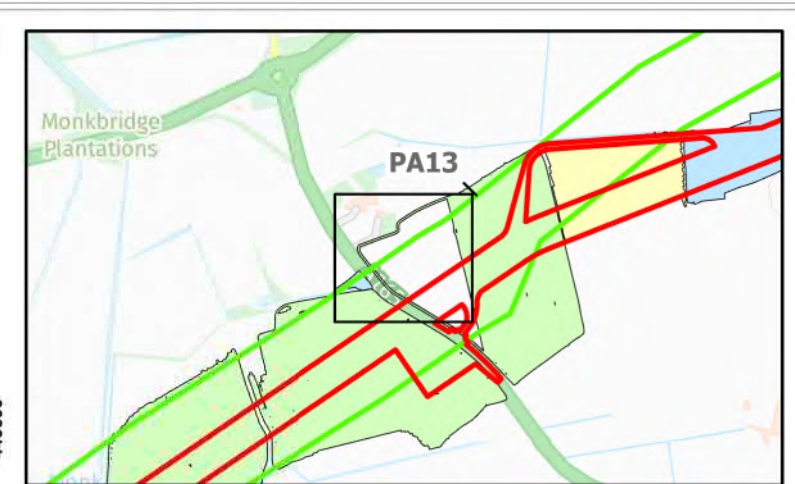
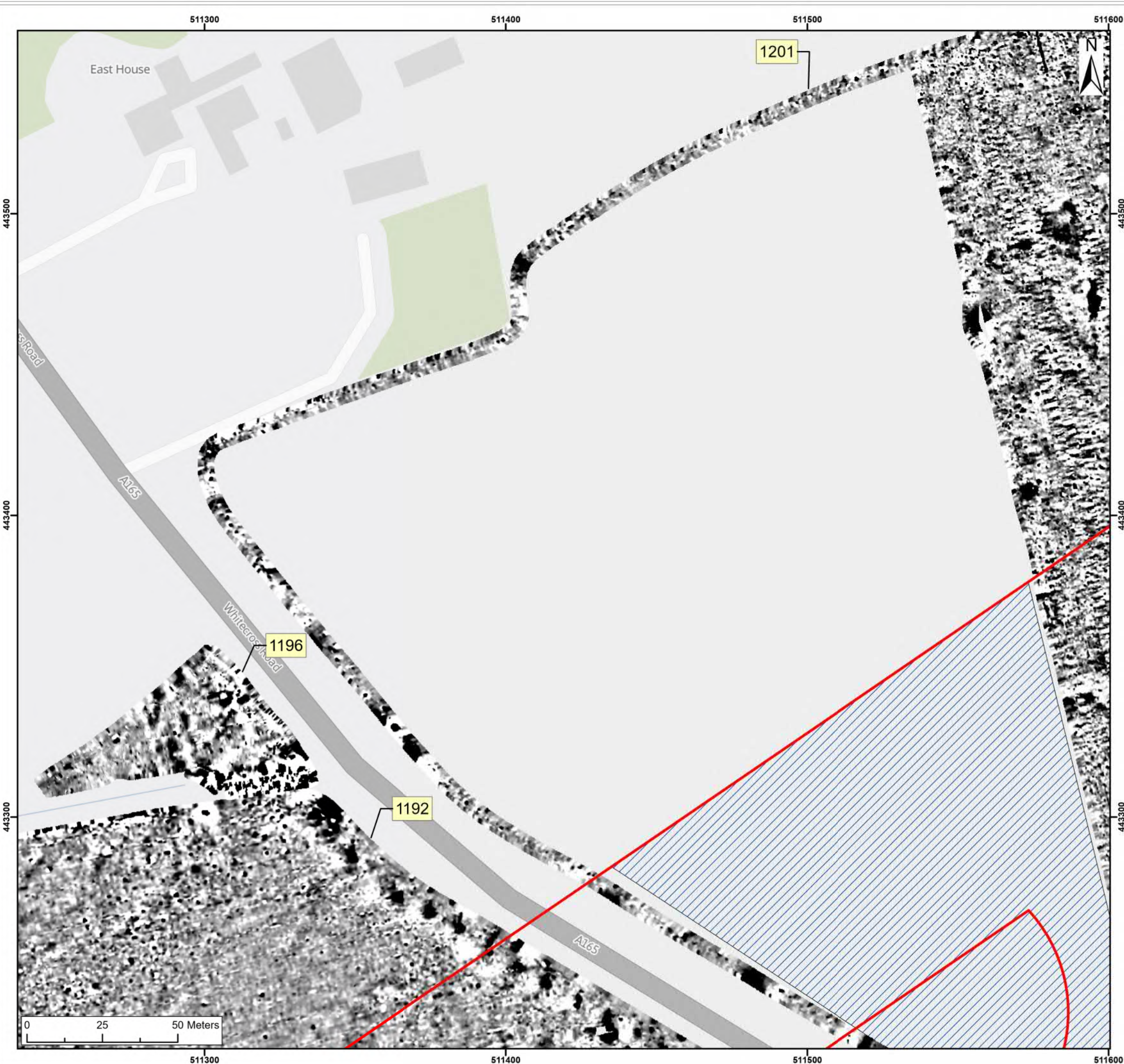
SX	P05	24/01/2024	Draft	SO	AG	JL
SUI	REV	DATE	DESCRIPTION	DRW	CHK	APR

Title:  
 Archive Greyscale Images:  
 1201

Figure:22-7-335 Drawing No: PB2340-RHD-ZZ-ZZ-DR-Z-0335

Co-ordinate system: British National Grid	Page Size: A3	Scale: 1:1,250
Project: Dogger Bank South Offshore Wind Farms	Report: Archaeological Geophysical Survey Report	





Legend:

- Onshore Development Area
- Outstanding

2nT

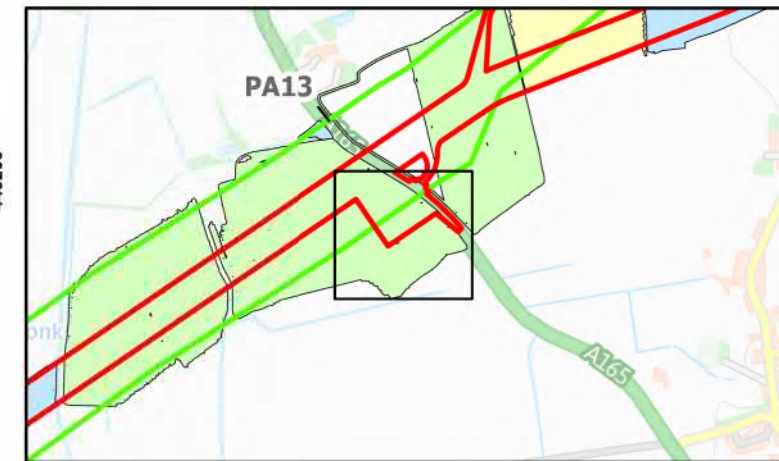
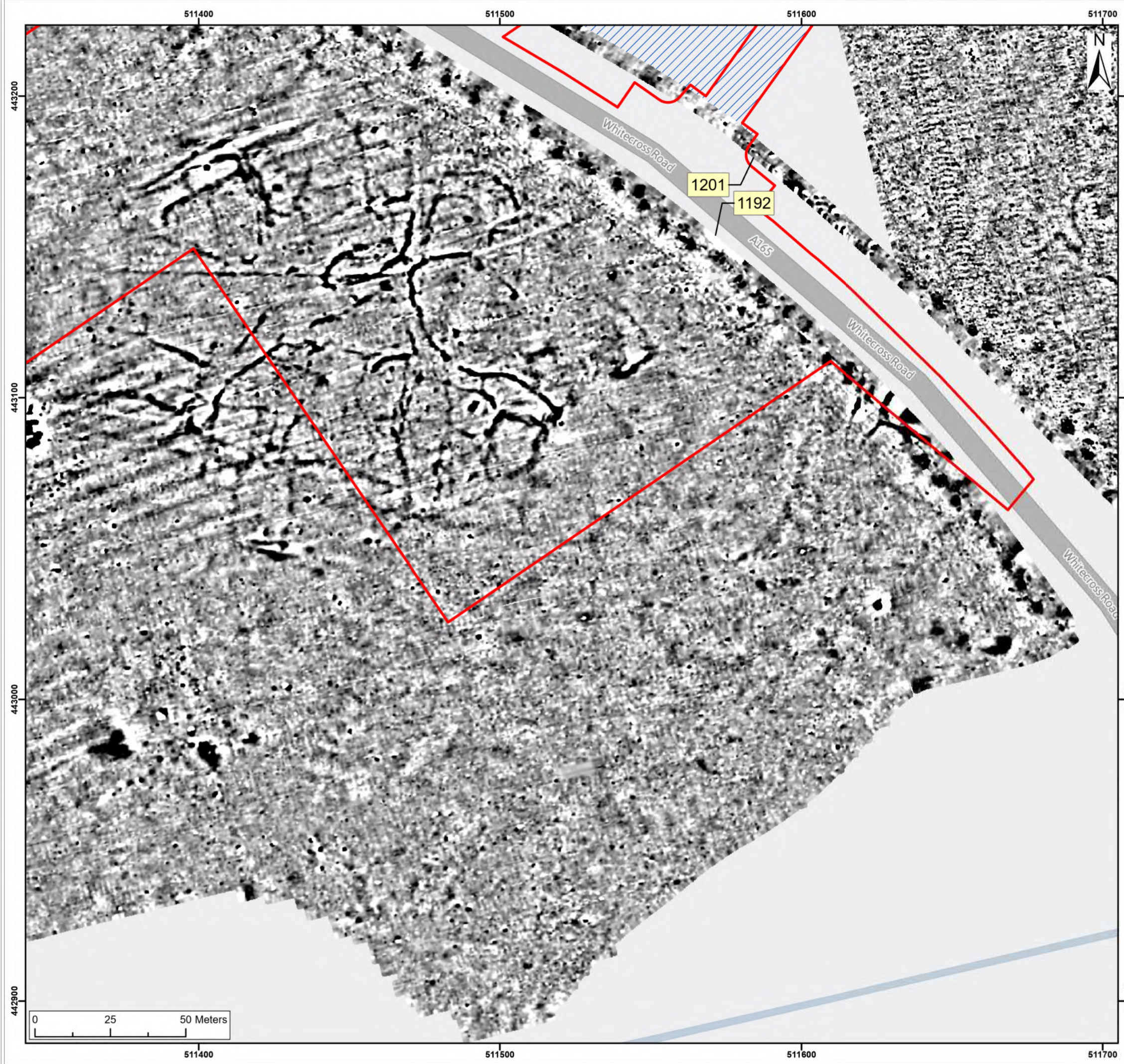
-1nT

SX	P05	24/01/2024	Draft		SO	AG	JL
SUI	REV	DATE	DESCRIPTION		DRW	CHK	APR

Title:  
Archive Greyscale Images:  
1201, 1196

Figure:22-7-336	Drawing No: PB2340-RHD-ZZ-ZZ-DR-Z-0336	
Co-ordinate system: British National Grid	Page Size: A3	Scale: 1:1,250
Project: Dogger Bank South Offshore Wind Farms	Report: Archaeological Geophysical Survey Report	





Legend:

- Onshore Development Area
- Outstanding

2nT  
-1nT

SX	P05	24/01/2024	Draft	SO	AG	JL
SUI	REV	DATE	DESCRIPTION	DRW	CHK	APR

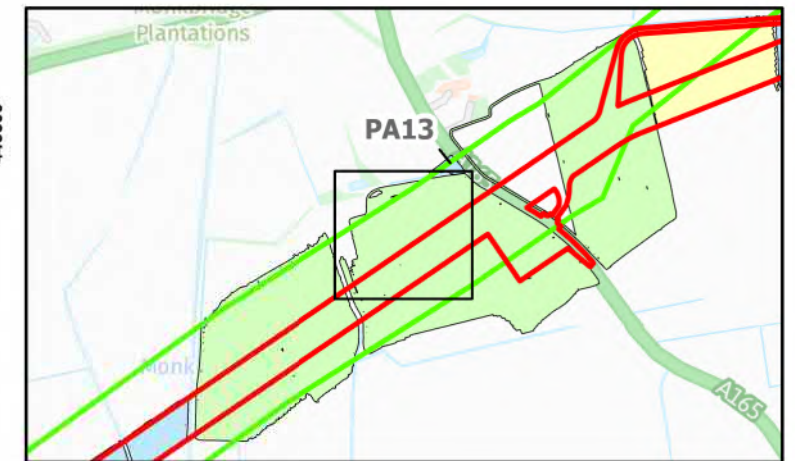
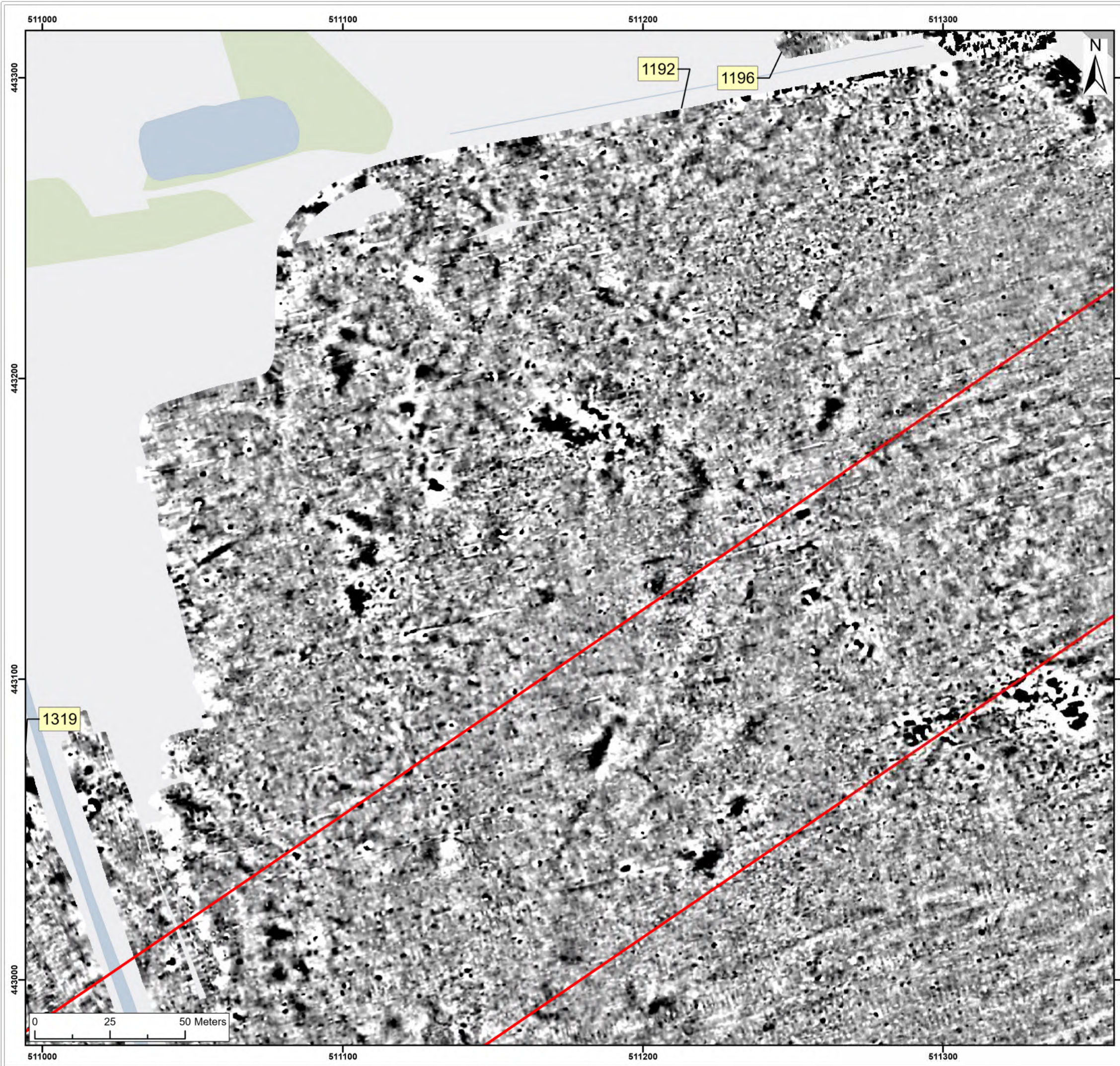
Title:  
Archive Greyscale Images:  
1192

Figure:22-7-337 Drawing No: PB2340-RHD-ZZ-ZZ-DR-Z-0337

Co-ordinate system: British National Grid	Page Size: A3	Scale: 1:1,250
--	------------------	-------------------

Project: Dogger Bank South Offshore Wind Farms	Report: Archaeological Geophysical Survey Report
--	--





Legend:

Onshore Development Area

2nT

-1nT

SX	P05	24/01/2024	Draft	SO	AG	JL
SUI	REV	DATE	DESCRIPTION	DRW	CHK	APR

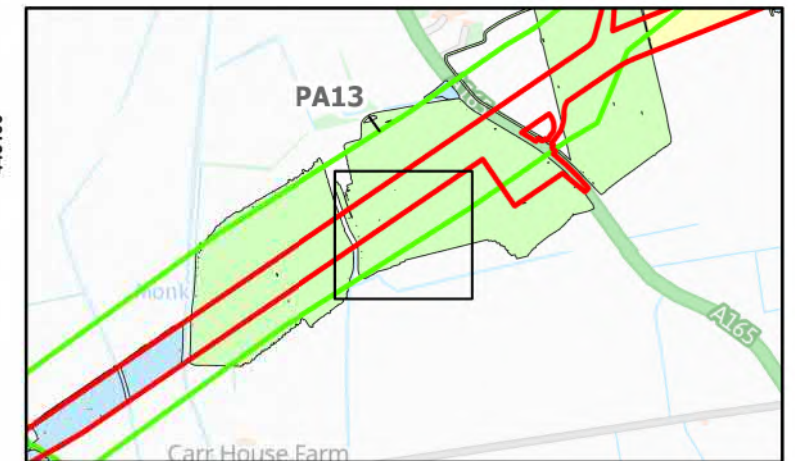
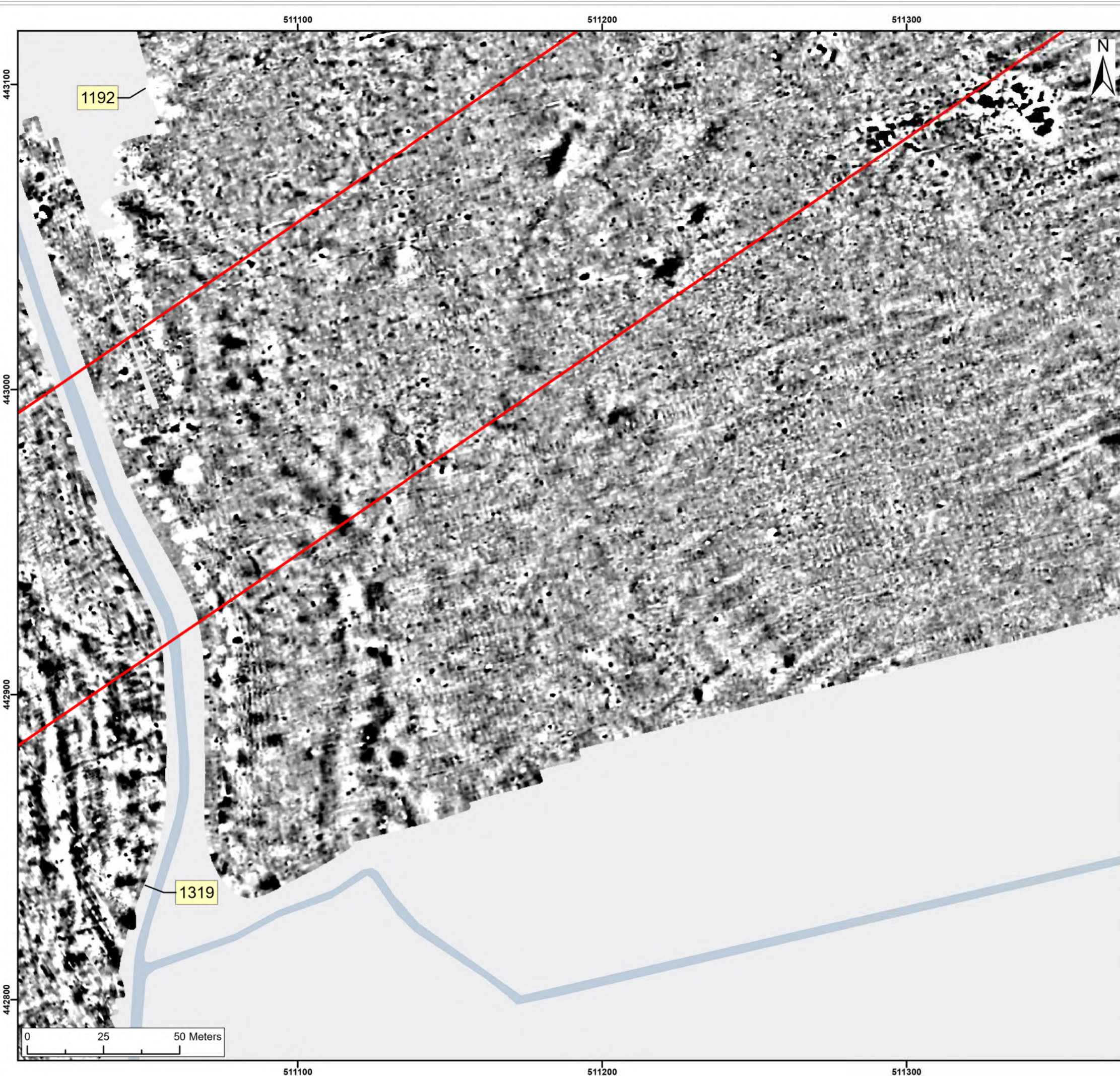
Title:  
Archive Greyscale Images:  
1192

Figure:22-7-338 Drawing No: PB2340-RHD-ZZ-ZZ-DR-Z-0338

Co-ordinate system: British National Grid	Page Size: A3	Scale: 1:1,250
--	------------------	-------------------

Project: Dogger Bank South Offshore Wind Farms	Report: Archaeological Geophysical Survey Report
--	--





Legend:

Onshore Development Area

2nT  
-1nT

SX	P05	24/01/2024	Draft		SO	AG	JL
SUI	REV	DATE	DESCRIPTION		DRW	CHK	APR

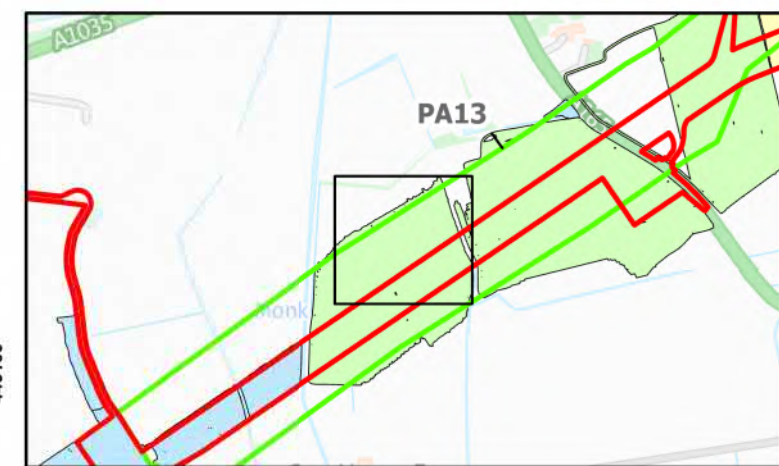
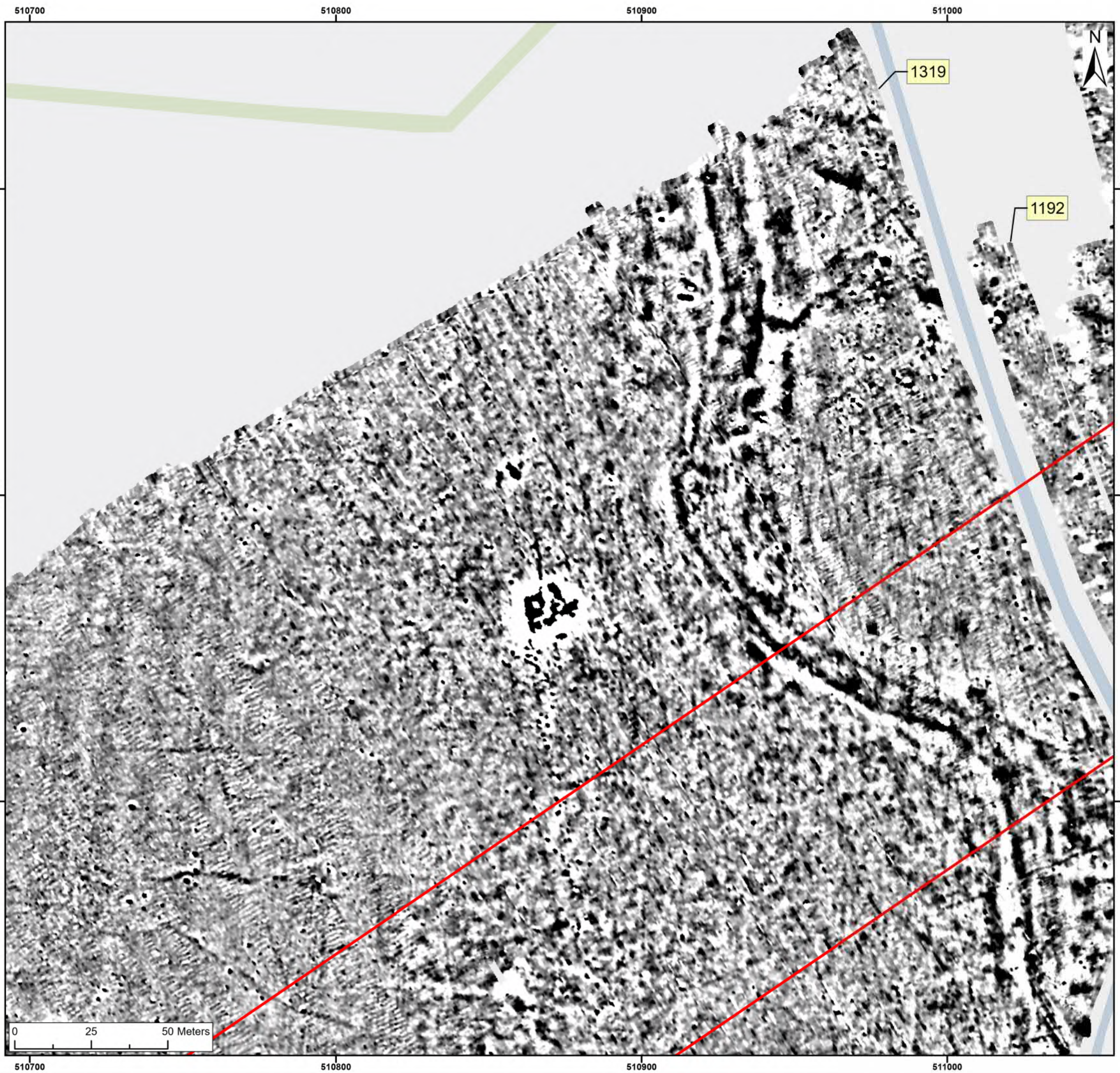
Title:  
 Archive Greyscale Images:  
 1192

Figure:22-7-339 Drawing No: PB2340-RHD-ZZ-ZZ-DR-Z-0339

Co-ordinate system: British National Grid	Page Size: A3	Scale: 1:1,250
--	------------------	-------------------

Project: Dogger Bank South Offshore Wind Farms	Report: Archaeological Geophysical Survey Report
--	--





Legend:

Onshore Development Area

2nT

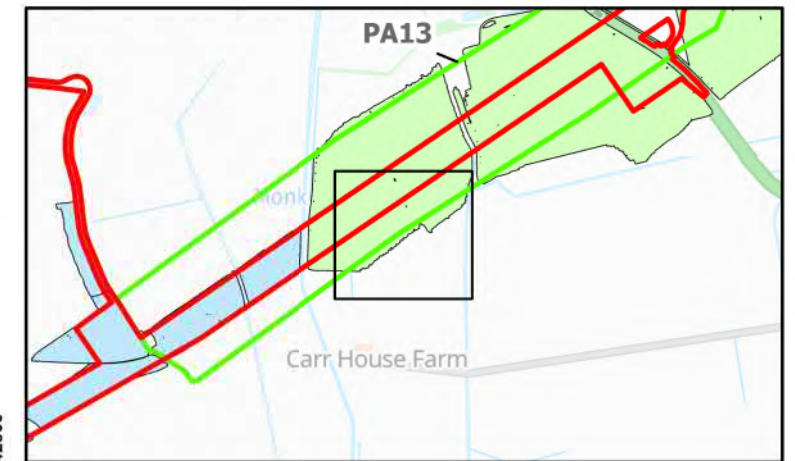
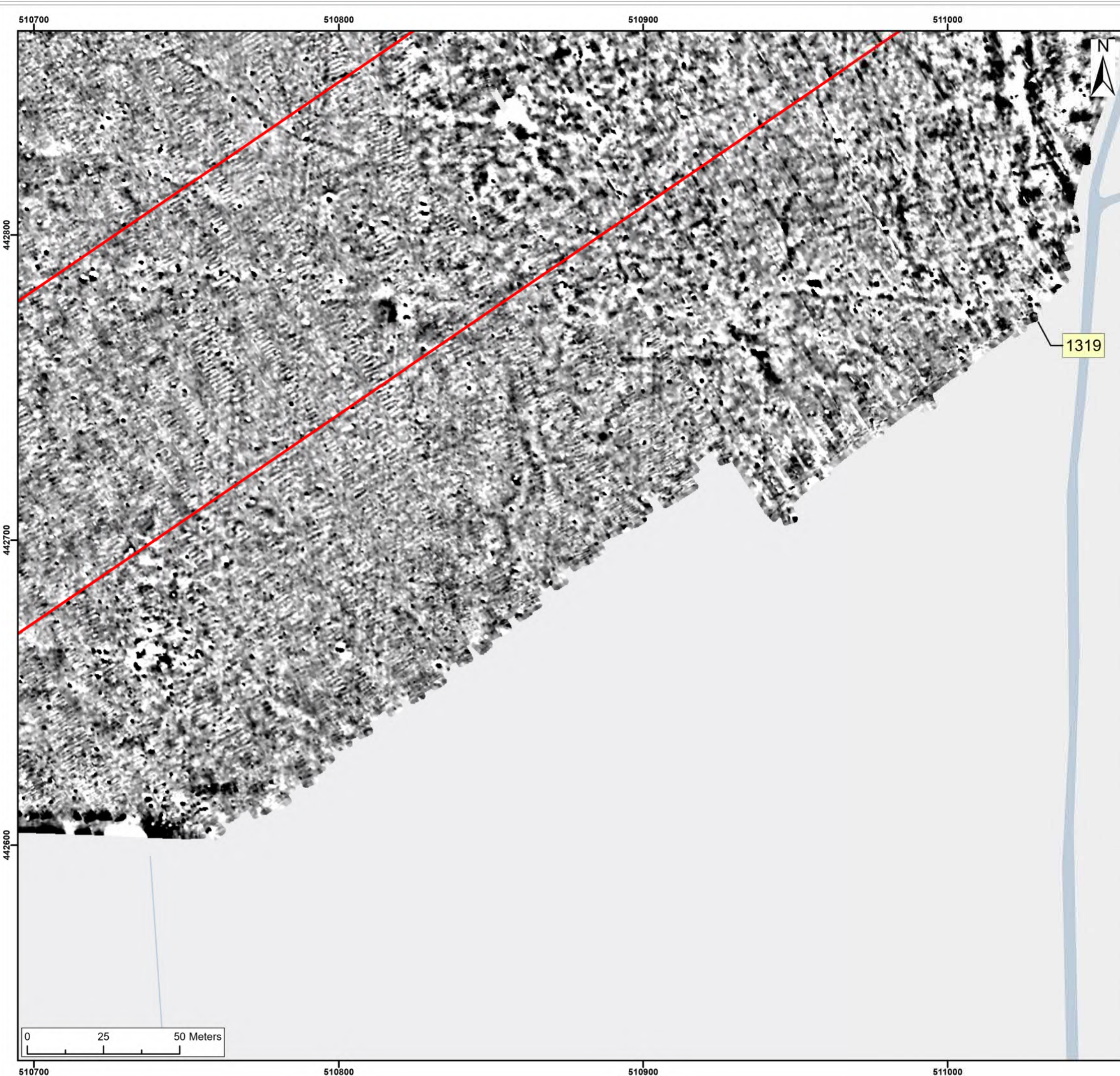
-1nT

SX	P05	24/01/2024	Draft		SO	AG	JL
SUI	REV	DATE	DESCRIPTION		DRW	CHK	APR

Title: Archive Greyscale Images: 1319

Figure:22-7-340	Drawing No: PB2340-RHD-ZZ-ZZ-DR-Z-0340	
Co-ordinate system: British National Grid	Page Size: A3	Scale: 1:1,250
Project: Dogger Bank South Offshore Wind Farms	Report: Archaeological Geophysical Survey Report	





Legend:

Onshore Development Area

2nT

-1nT

SX	P05	24/01/2024	Draft		SO	AG	JL
SUI	REV	DATE	DESCRIPTION		DRW	CHK	APR

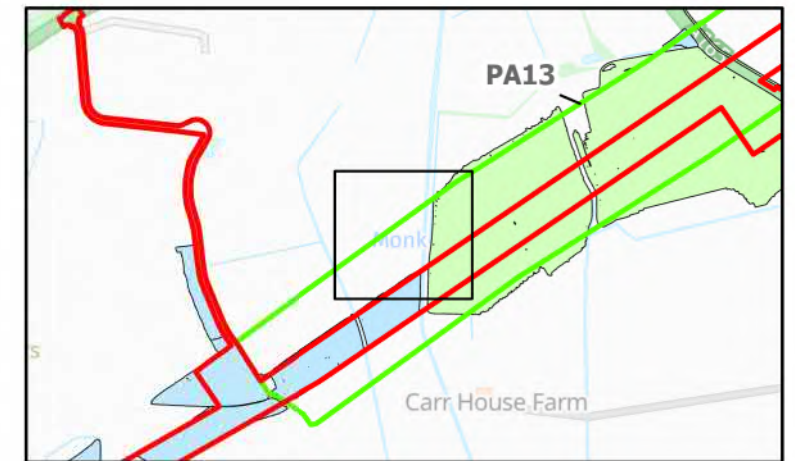
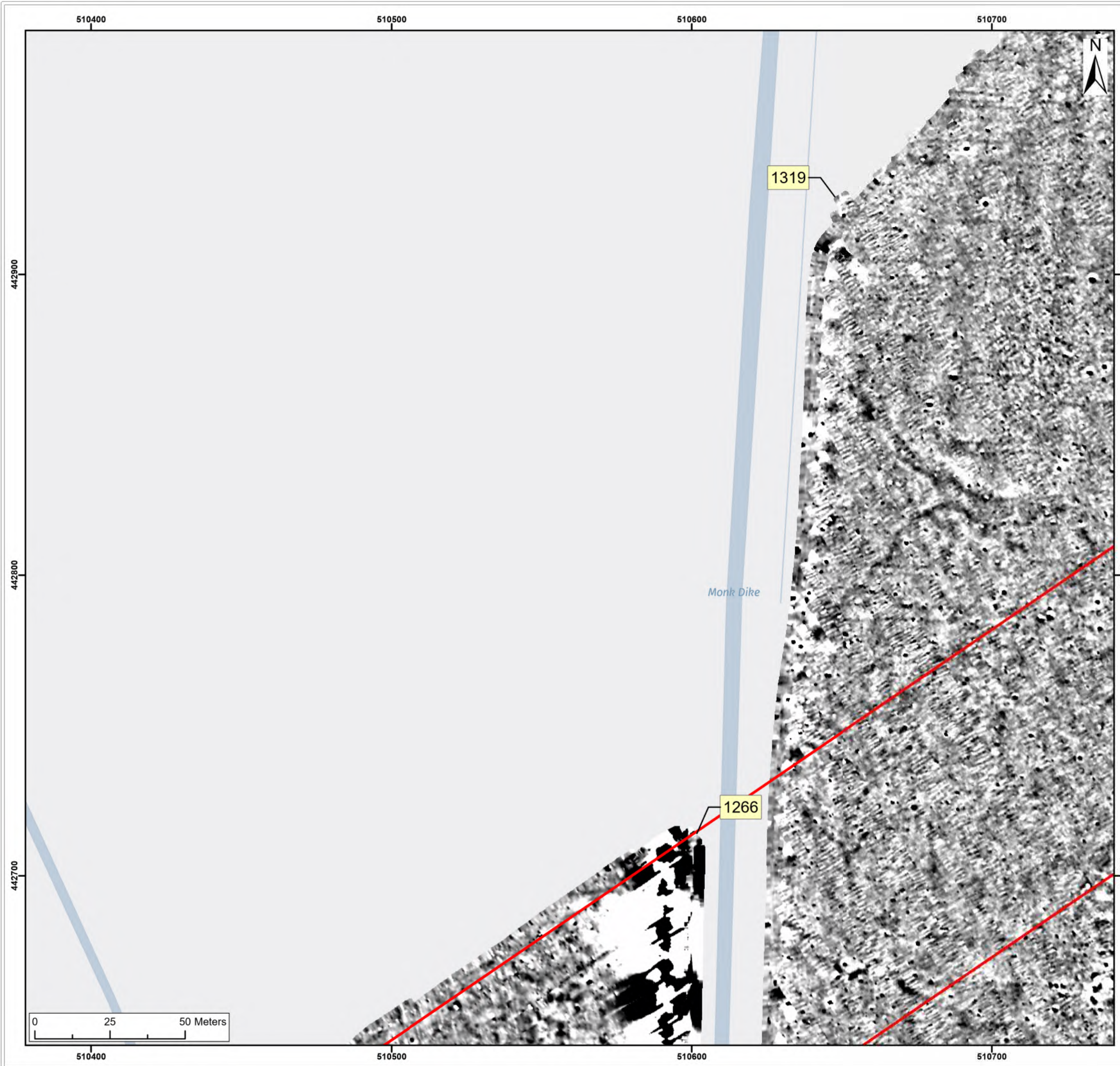
Title:

Archive Greyscale Images:  
1319

Figure:22-7-341	Drawing No: PB2340-RHD-ZZ-ZZ-DR-Z-0341	
Co-ordinate system: British National Grid	Page Size: A3	Scale: 1:1,250
Project: Dogger Bank South Offshore Wind Farms	Report: Archaeological Geophysical Survey Report	







Legend:

Onshore Development Area

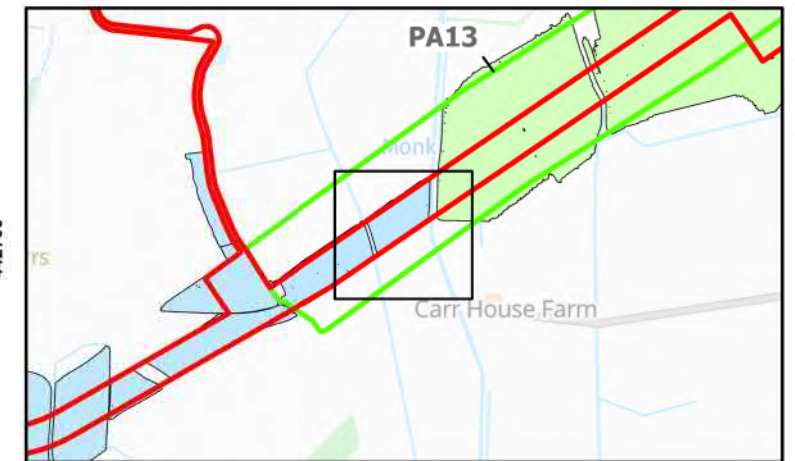
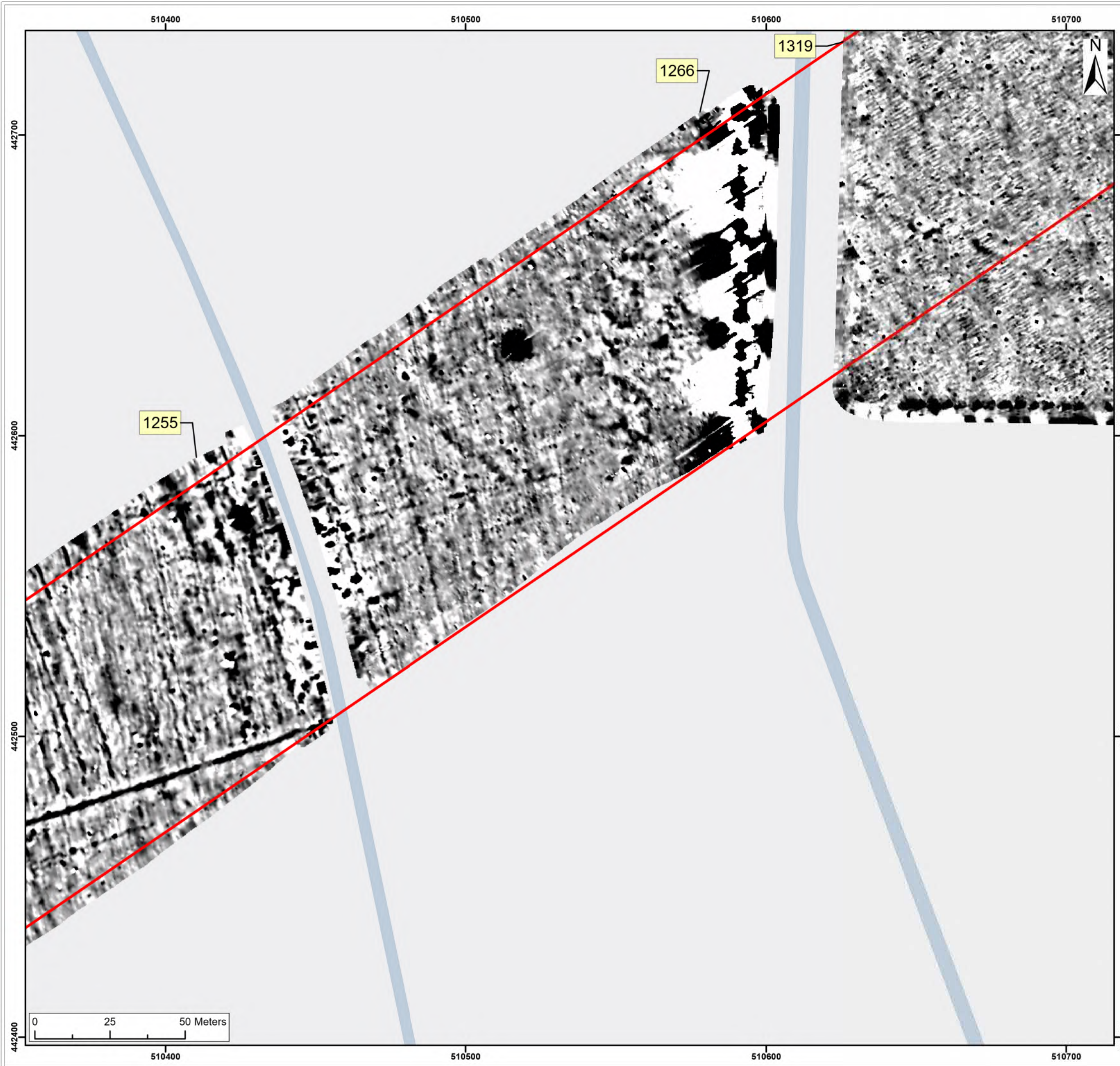
2nT  
 -1nT

SX	P05	24/01/2024	Draft		SO	AG	JL
SUI	REV	DATE	DESCRIPTION		DRW	CHK	APR

Title:  
 Archive Grayscale Images:  
 1319, 1266

Figure:22-7-342	Drawing No: PB2340-RHD-ZZ-ZZ-DR-Z-0342	
Co-ordinate system: British National Grid	Page Size: A3	Scale: 1:1,250
Project: Dogger Bank South Offshore Wind Farms	Report: Archaeological Geophysical Survey Report	





Legend:

Onshore Development Area

2nT

-1nT

SX	P05	24/01/2024	Draft		SO	AG	JL
SUI	REV	DATE	DESCRIPTION		DRW	CHK	APR

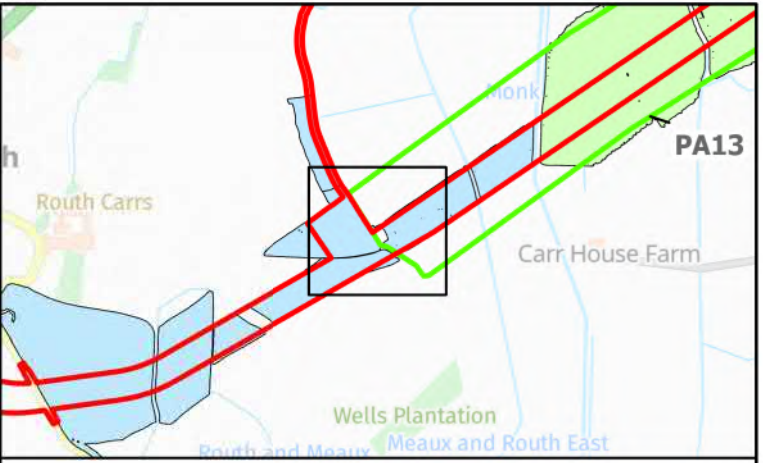
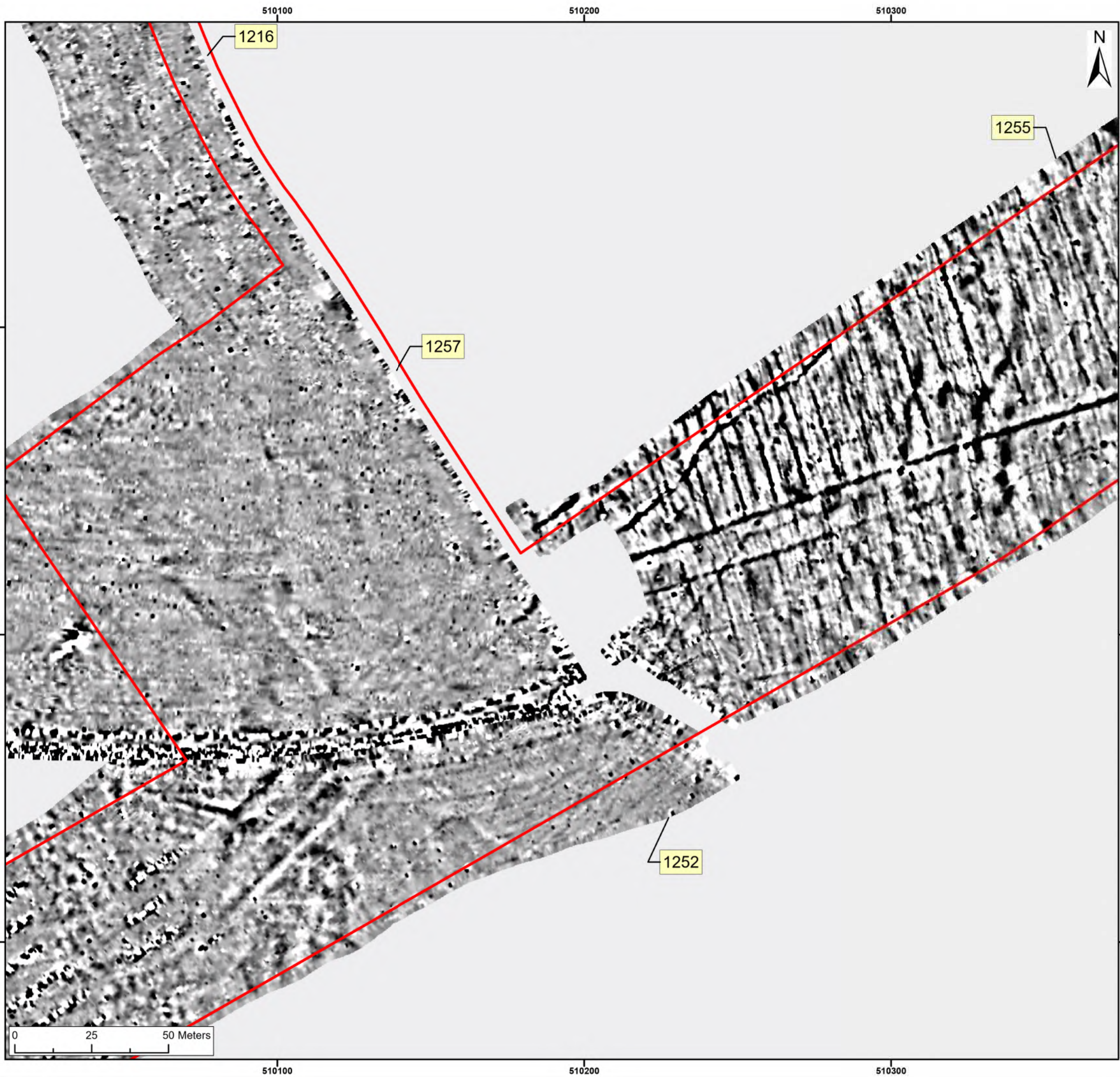
Title:  
 Archive Greyscale Images:  
 1319, 1266

Figure:22-7-343 Drawing No: PB2340-RHD-ZZ-ZZ-DR-Z-0343


Co-ordinate system: British National Grid	Page Size: A3	Scale: 1:1,250
--	------------------	-------------------

Project: Dogger Bank South Offshore Wind Farms	Report: Archaeological Geophysical Survey Report
--	--





Legend:  
 Onshore Development Area



SX	P05	24/01/2024	Draft		SO	AG	JL
SUI	REV	DATE	DESCRIPTION		DRW	CHK	APR

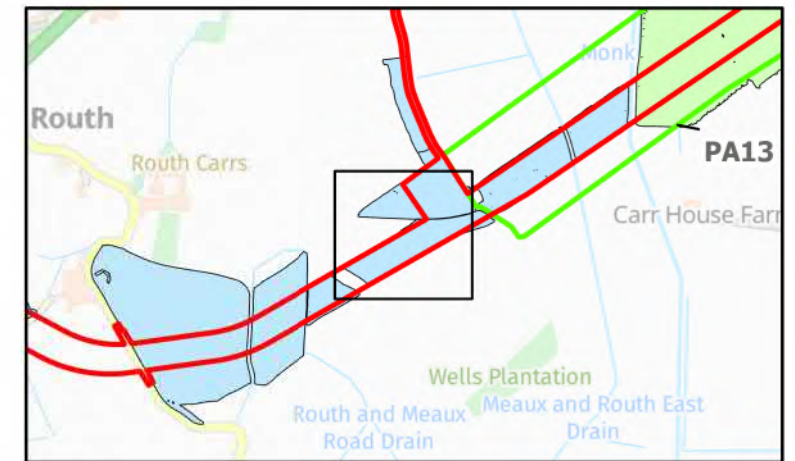
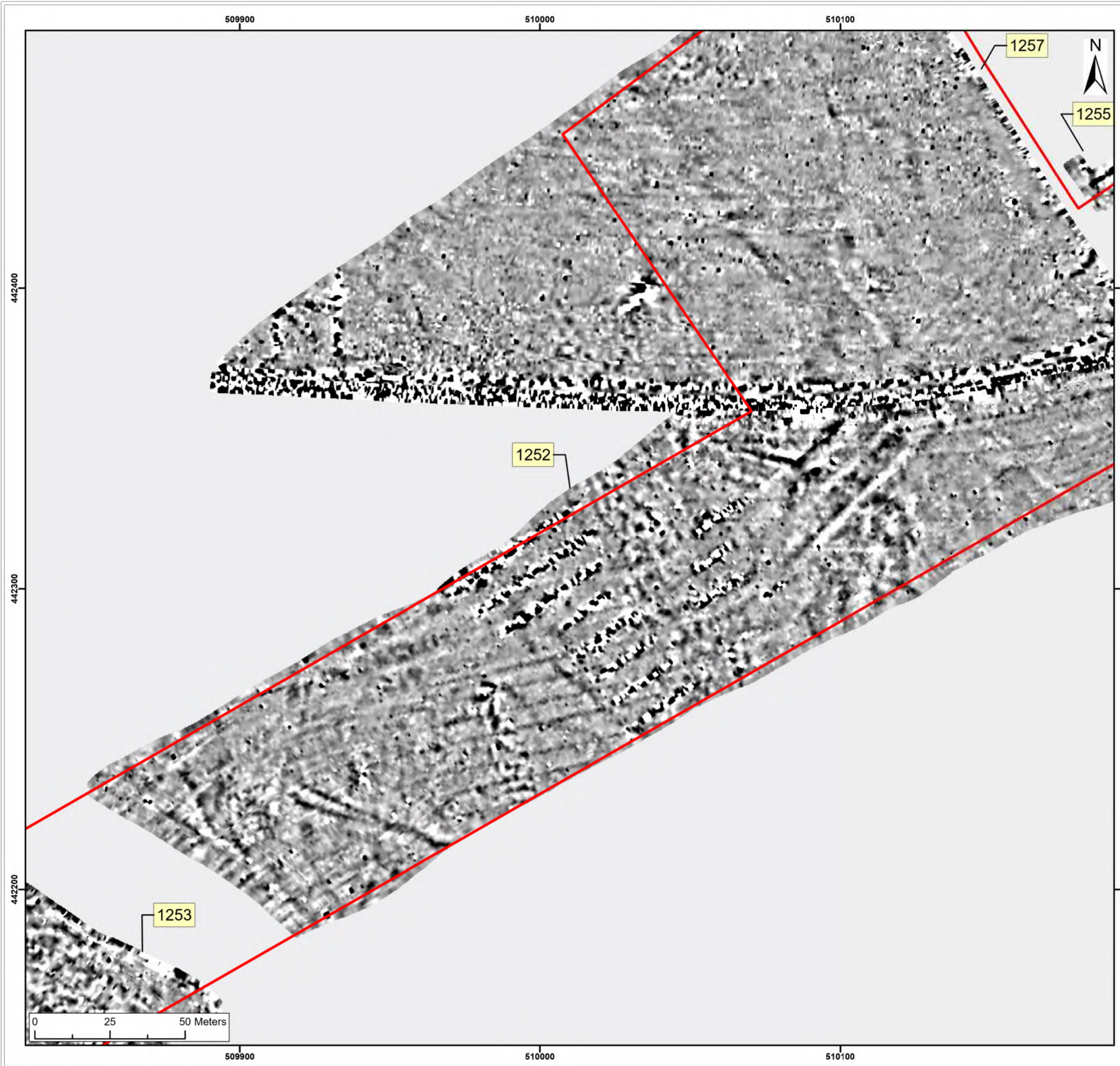
Title:  
 Archive Grayscale Images:  
 1255, 1257, 1252

Figure:22-7-344 Drawing No: PB2340-RHD-ZZ-ZZ-DR-Z-0344

Co-ordinate system: British National Grid	Page Size: A3	Scale: 1:1,250
--	------------------	-------------------

Project: Dogger Bank South Offshore Wind Farms	Report: Archaeological Geophysical Survey Report
--	--





Legend:

Onshore Development Area

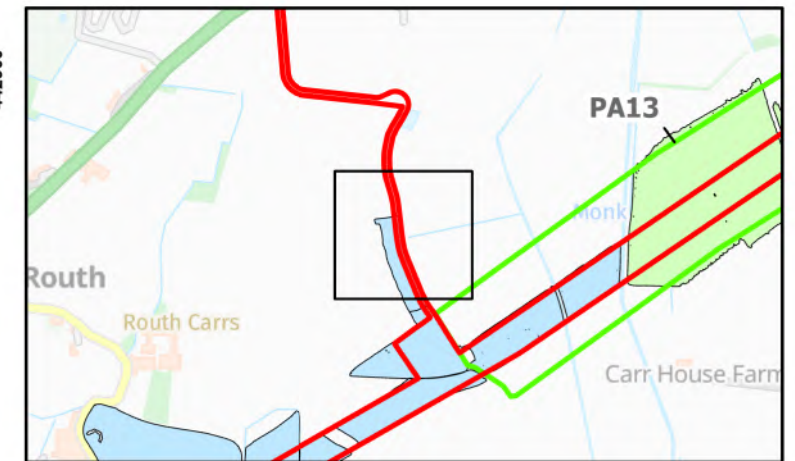
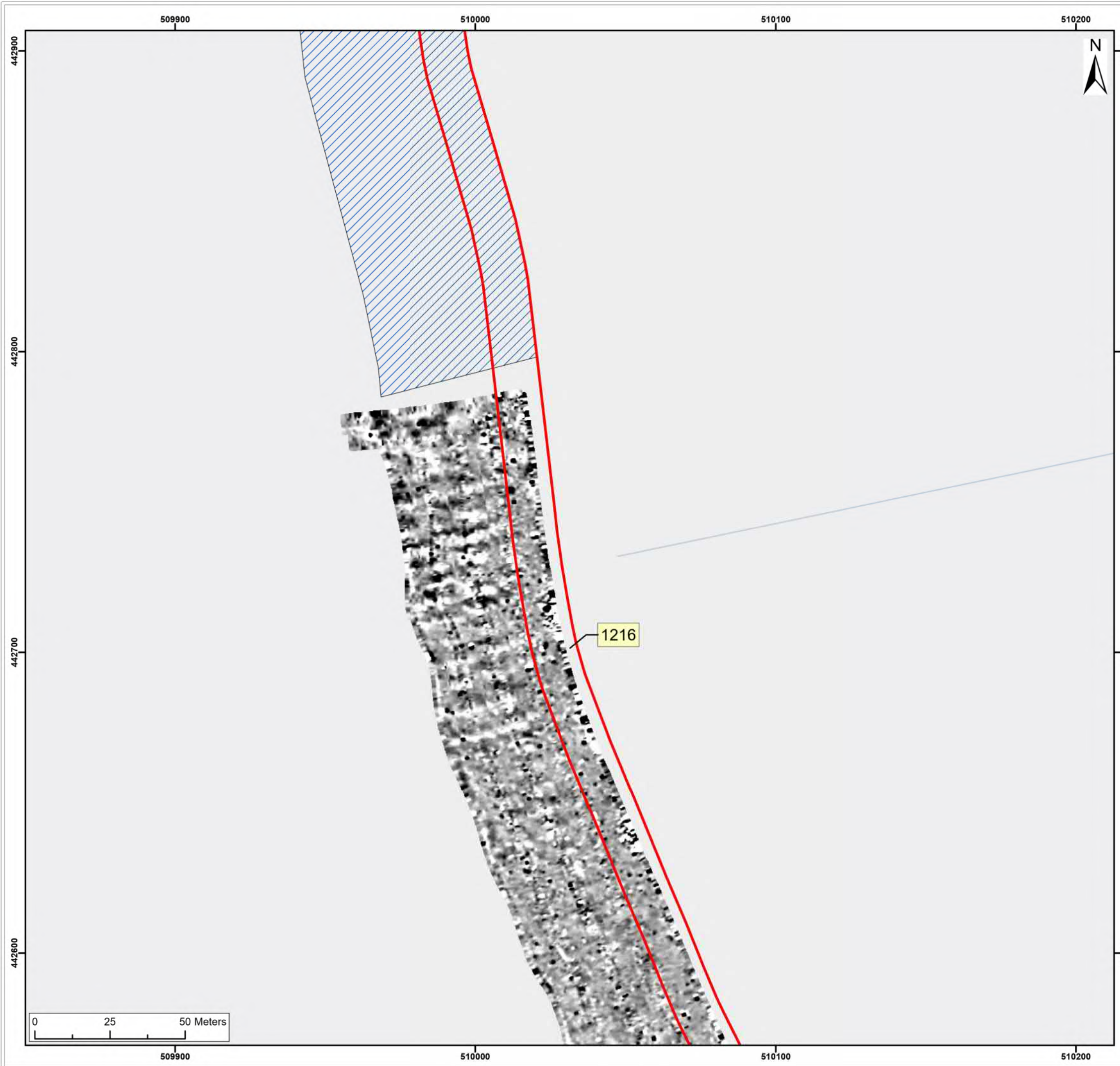
2nT

█

-1nT

SX	P05	24/01/2024	Draft					SO	AG	JL	
SUI	REV	DATE	DESCRIPTION					DRW	CHK	APR	
Title: Archive Greyscale Images: 1255, 1257, 1252											
Figure:22-7-345			Drawing No: PB2340-RHD-ZZ-ZZ-DR-Z-0345								
Co-ordinate system: British National Grid						Page Size: A3			Scale: 1:1,250		
Project: Dogger Bank South Offshore Wind Farms						Report: Archaeological Geophysical Survey Report					





Legend:

- Onshore Development Area
- Outstanding

2nT

-1nT

SX	P05	24/01/2024	Draft			SO	AG	JL
SUI	REV	DATE	DESCRIPTION			DRW	CHK	APR

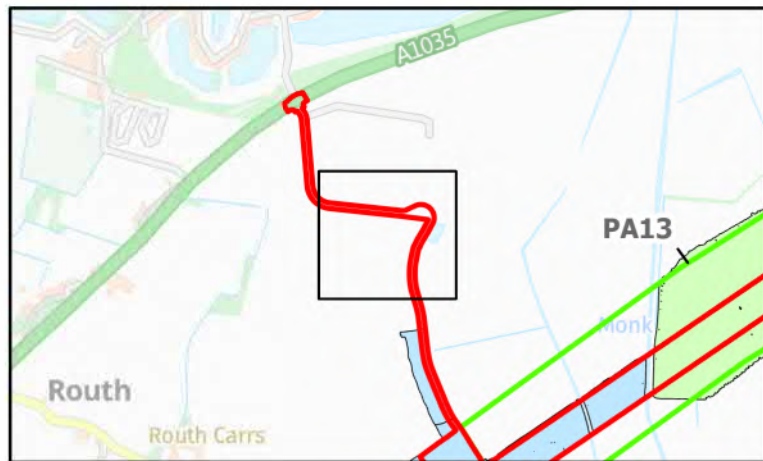
Title:  
 Archive Grayscale Images:  
 1216

Figure:22-7-346 Drawing No: PB2340-RHD-ZZ-ZZ-DR-Z-0346

Co-ordinate system: British National Grid	Page Size: A3	Scale: 1:1,250
--	------------------	-------------------

Project: Dogger Bank South Offshore Wind Farms	Report: Archaeological Geophysical Survey Report
--	--





Legend:

- Onshore Development Area
- Outstanding

2nT

-1nT

SX	P05	24/01/2024	Draft		SO	AG	JL
SUI	REV	DATE	DESCRIPTION		DRW	CHK	APR

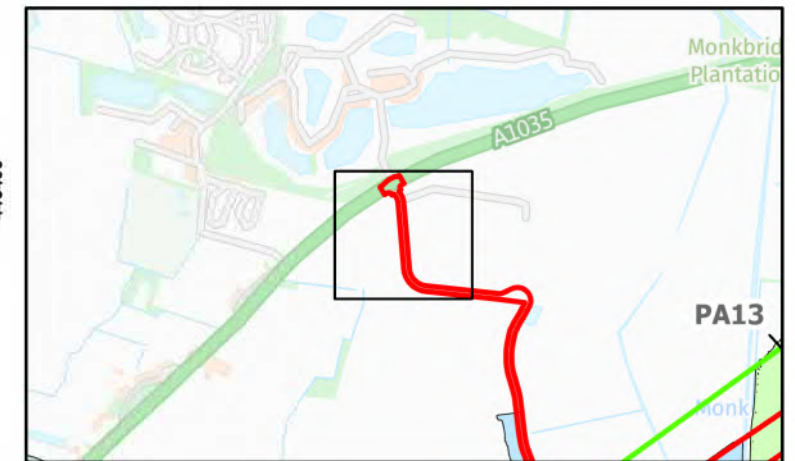
Title:  
 Archive Greyscale Images:  
 Outstanding

Figure:22-7-347 Drawing No: PB2340-RHD-ZZ-ZZ-DR-Z-0347

Co-ordinate system: British National Grid	Page Size: A3	Scale: 1:1,250
--	------------------	-------------------

Project: Dogger Bank South Offshore Wind Farms	Report: Archaeological Geophysical Survey Report
--	--





Legend:

- Onshore Development Area
- Outstanding

2nT

-1nT

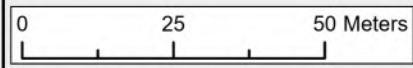
SX	P05	24/01/2024	Draft		SO	AG	JL
SUI	REV	DATE	DESCRIPTION		DRW	CHK	APR

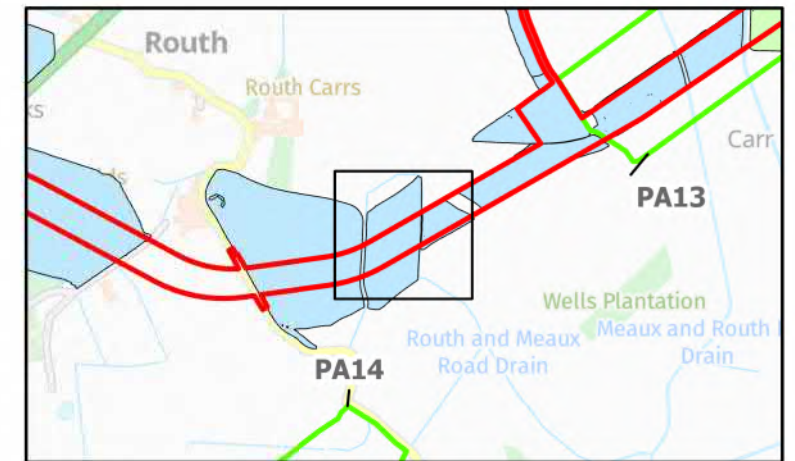
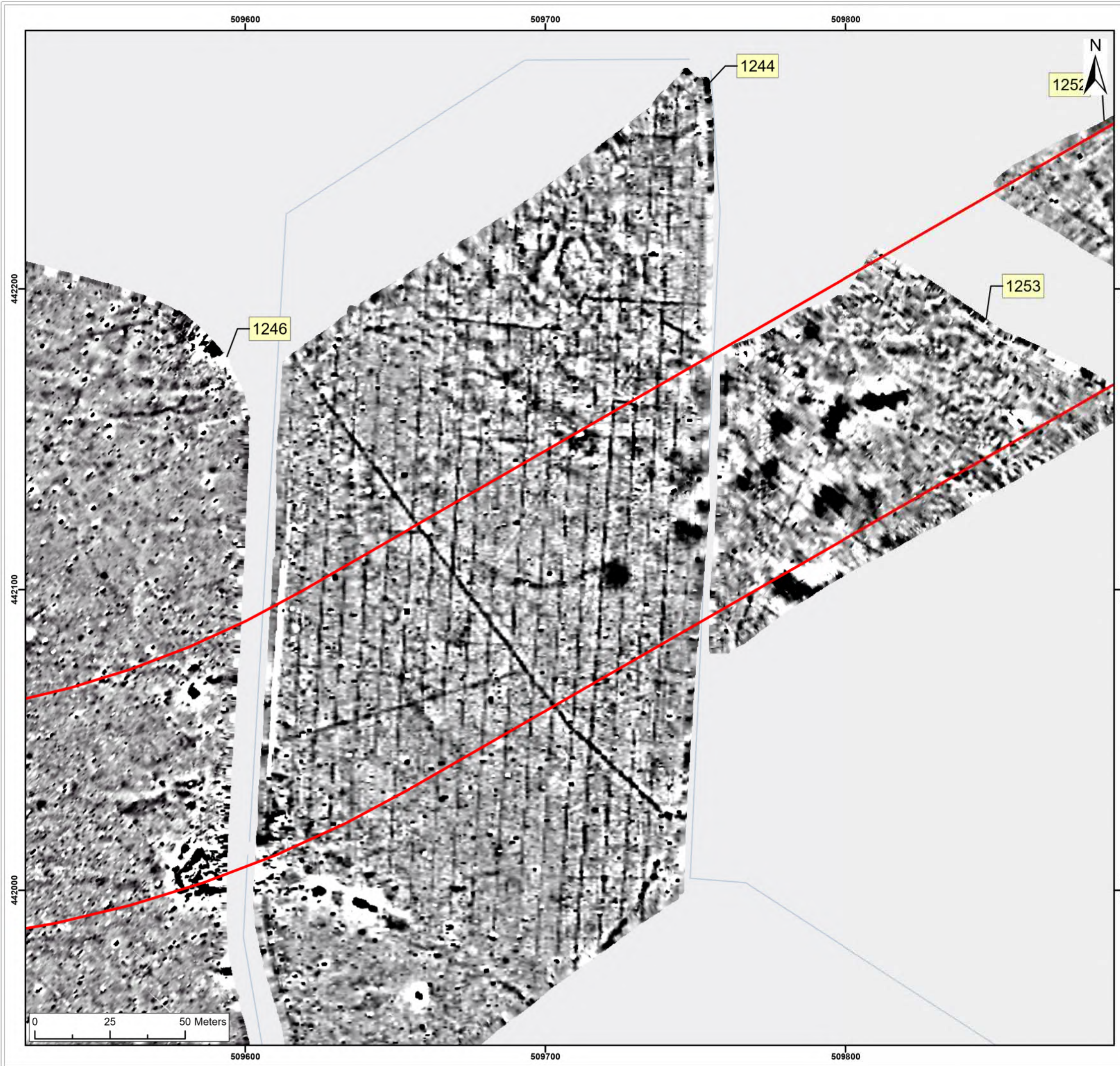
Title:  
Archive Greyscale Images:  
Outstanding

Figure:22-7-348 Drawing No: PB2340-RHD-ZZ-ZZ-DR-Z-0348

Co-ordinate system: British National Grid	Page Size: A3	Scale: 1:1,250
--	------------------	-------------------

Project: Dogger Bank South Offshore Wind Farms	Report: Archaeological Geophysical Survey Report
--	--





Legend:

Onshore Development Area

2nT

█

-1nT

SX	P05	24/01/2024	Draft		SO	AG	JL
SUI	REV	DATE	DESCRIPTION		DRW	CHK	APR

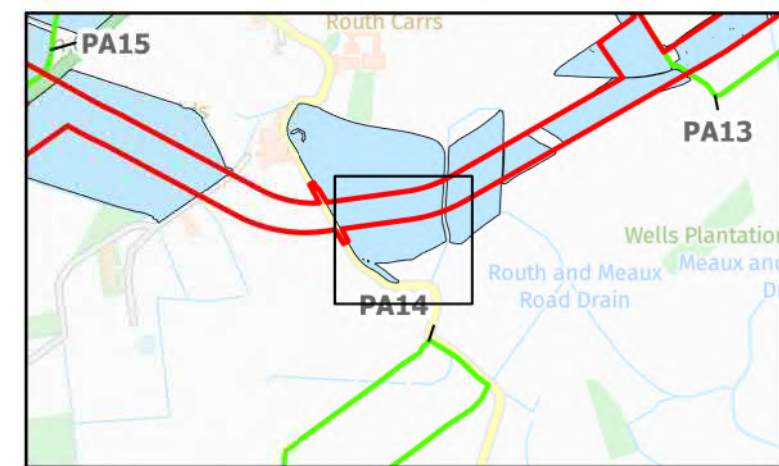
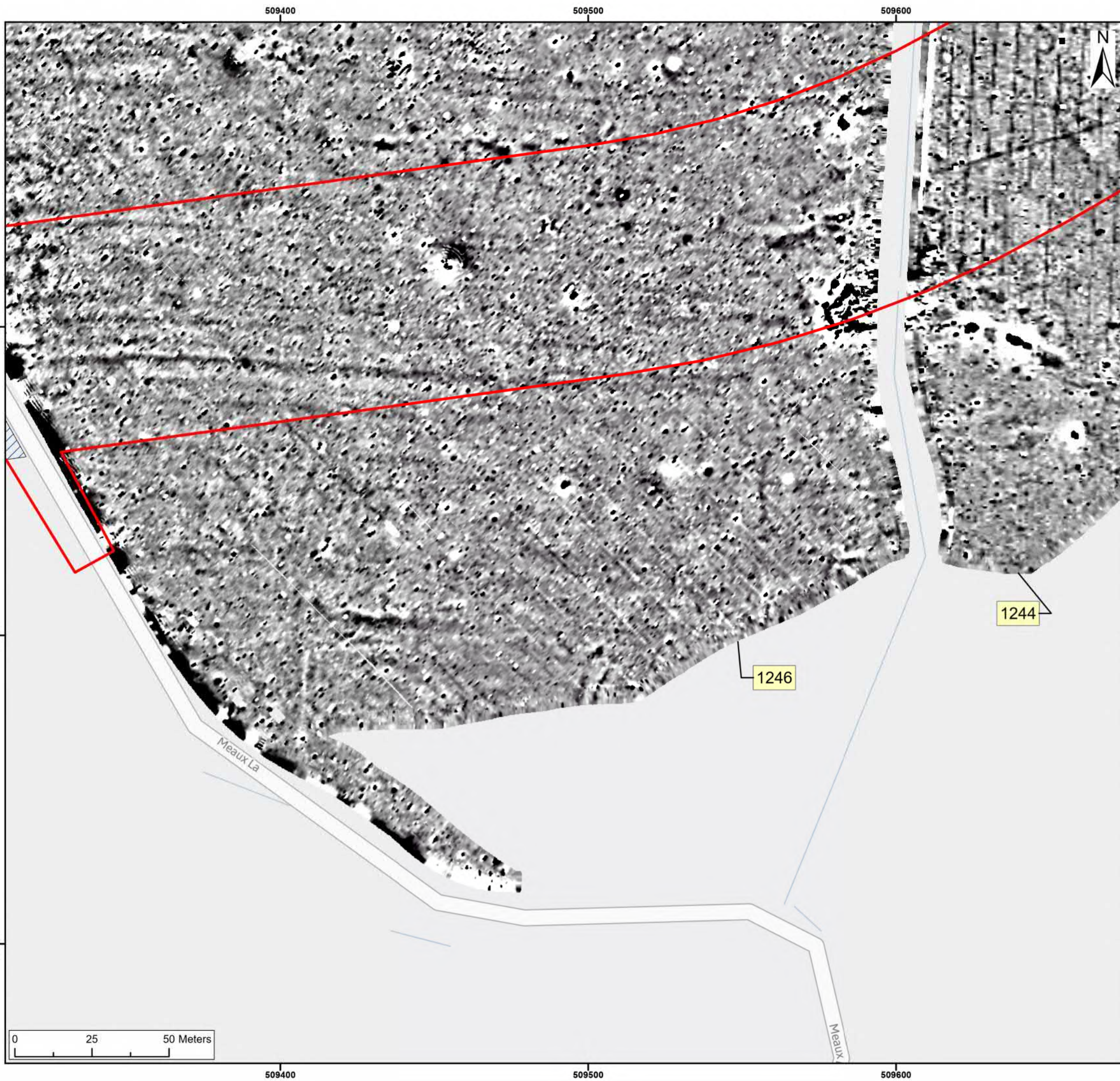
Title:

Archive Grayscale Images:  
1253, 1244, 1246

Figure:22-7-349	Drawing No: PB2340-RHD-ZZ-ZZ-DR-Z-0349	
Co-ordinate system: British National Grid	Page Size: A3	Scale: 1:1,250
Project: Dogger Bank South Offshore Wind Farms	Report: Archaeological Geophysical Survey Report	







Legend:

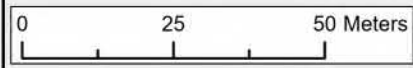
- Onshore Development Area
- Outstanding

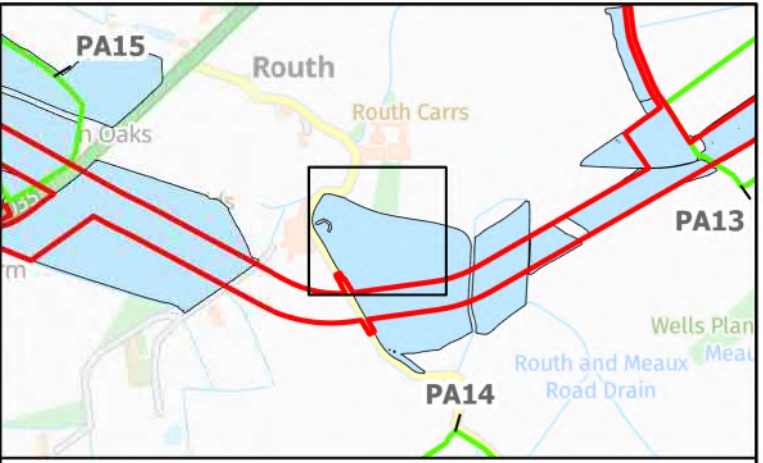
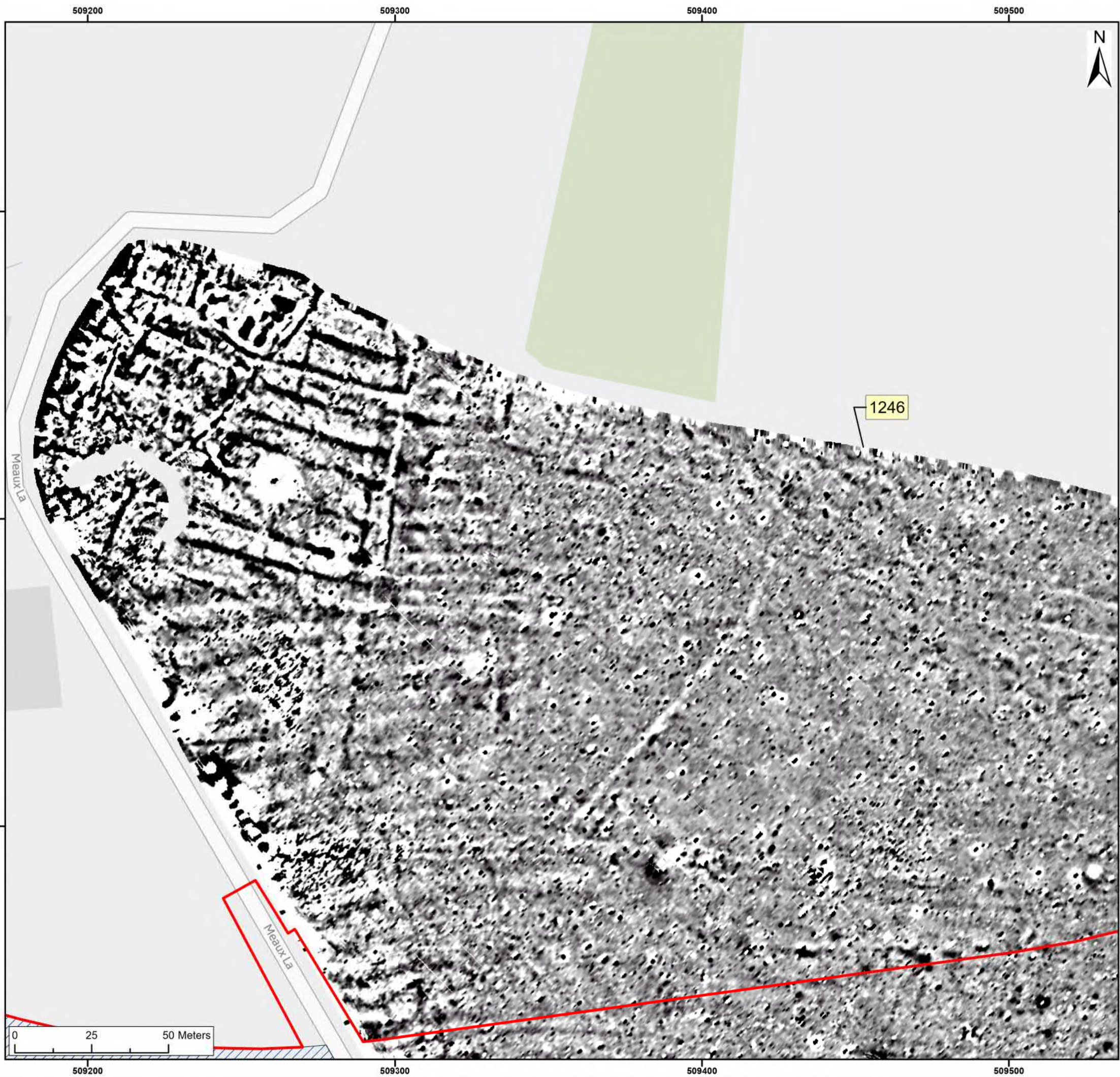
2nT  
-1nT

SX	P05	24/01/2024	Draft	SO	AG	JL
SUI	REV	DATE	DESCRIPTION	DRW	CHK	APR

Title:  
Archive Greyscale Images:  
1244, 1246

Figure:22-7-350	Drawing No: PB2340-RHD-ZZ-ZZ-DR-Z-0350	
Co-ordinate system: British National Grid	Page Size: A3	Scale: 1:1,250
Project: Dogger Bank South Offshore Wind Farms	Report: Archaeological Geophysical Survey Report	





Legend:

- Onshore Development Area
- Outstanding

2nT

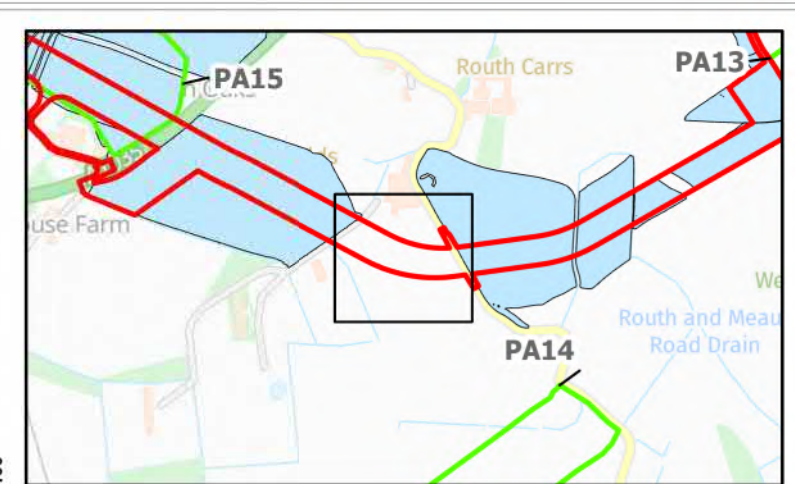
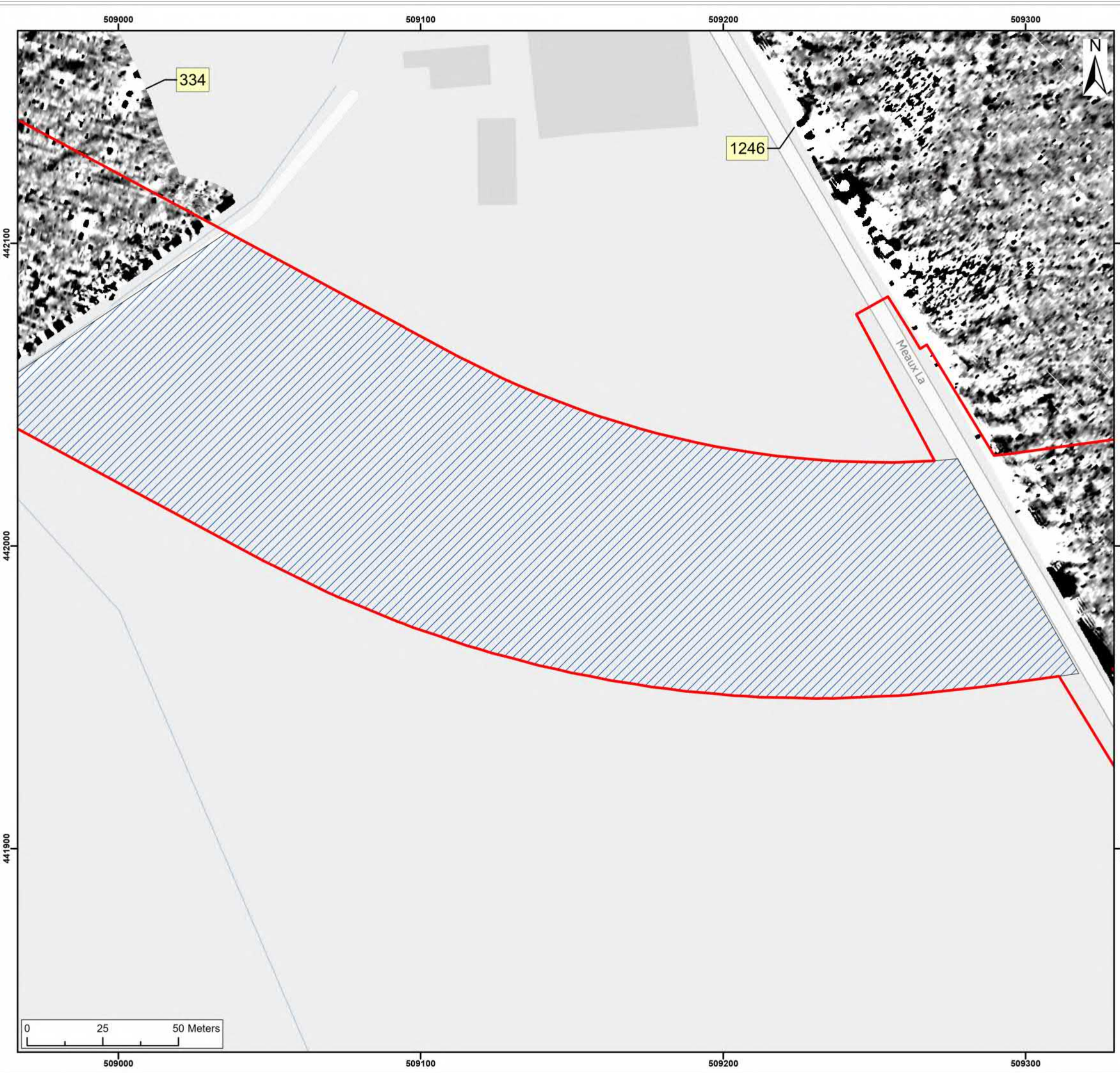
-1nT

SX	P05	24/01/2024	Draft		SO	AG	JL
SUI	REV	DATE	DESCRIPTION		DRW	CHK	APR

Title:  
Archive Greyscale Images:  
1246

Figure:22-7-351	Drawing No: PB2340-RHD-ZZ-ZZ-DR-Z-0351	
Co-ordinate system: British National Grid	Page Size: A3	Scale: 1:1,250
Project: Dogger Bank South Offshore Wind Farms	Report: Archaeological Geophysical Survey Report	





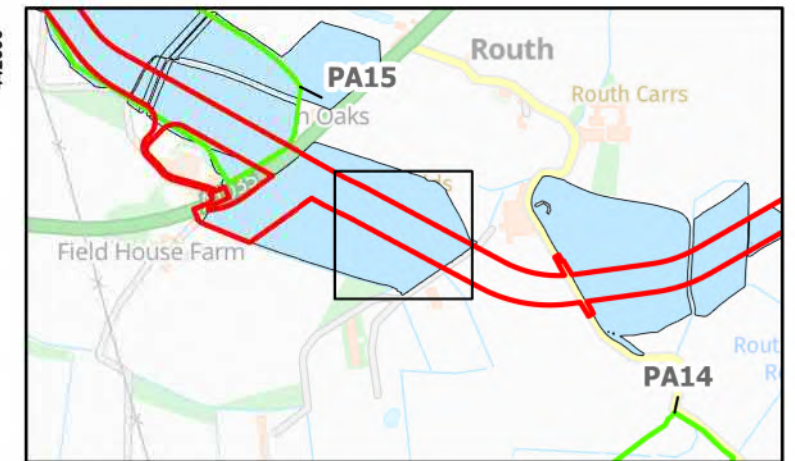
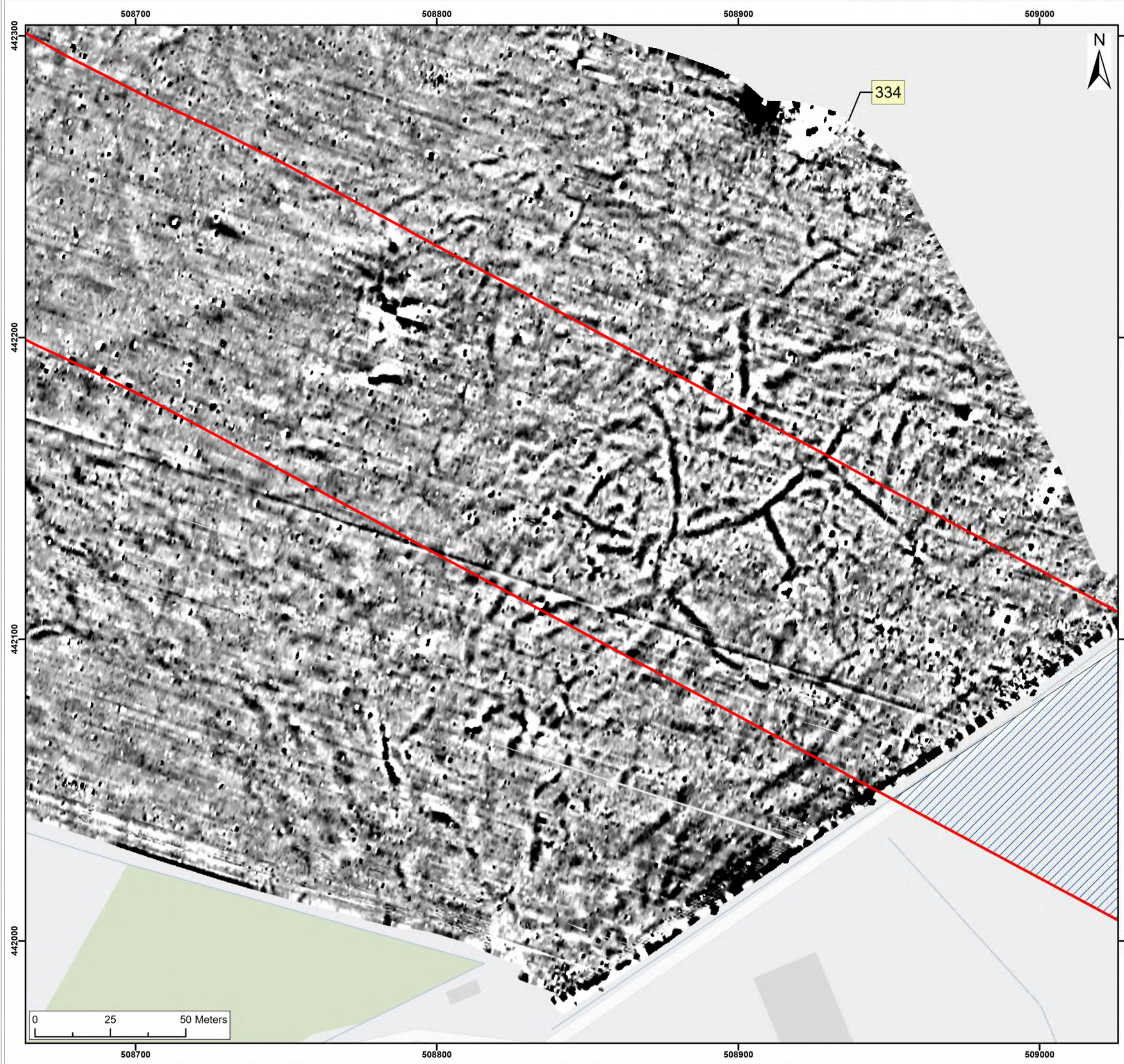
Legend:

- Onshore Development Area
- Outstanding

2nT  
-1nT

SX	P05	24/01/2024	Draft					SO	AG	JL	
SUI	REV	DATE	DESCRIPTION					DRW	CHK	APR	
Title: Archive Greyscale Images: 1246											
Figure:22-7-352			Drawing No: PB2340-RHD-ZZ-ZZ-DR-Z-0352								
Co-ordinate system: British National Grid						Page Size: A3			Scale: 1:1,250		
Project: Dogger Bank South Offshore Wind Farms						Report: Archaeological Geophysical Survey Report					





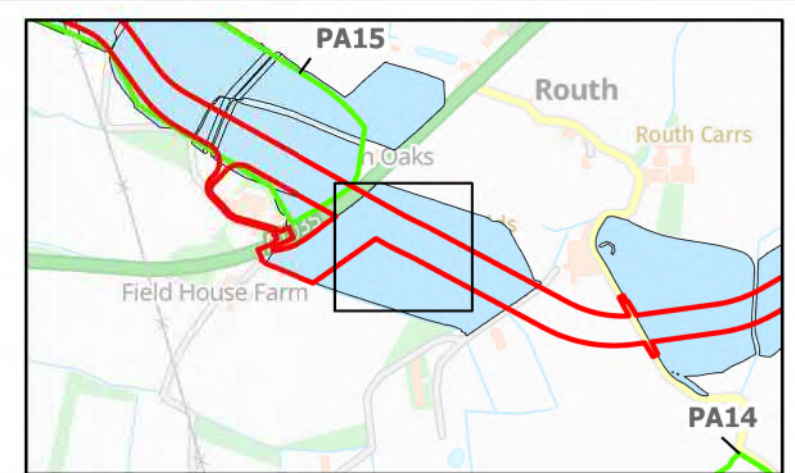
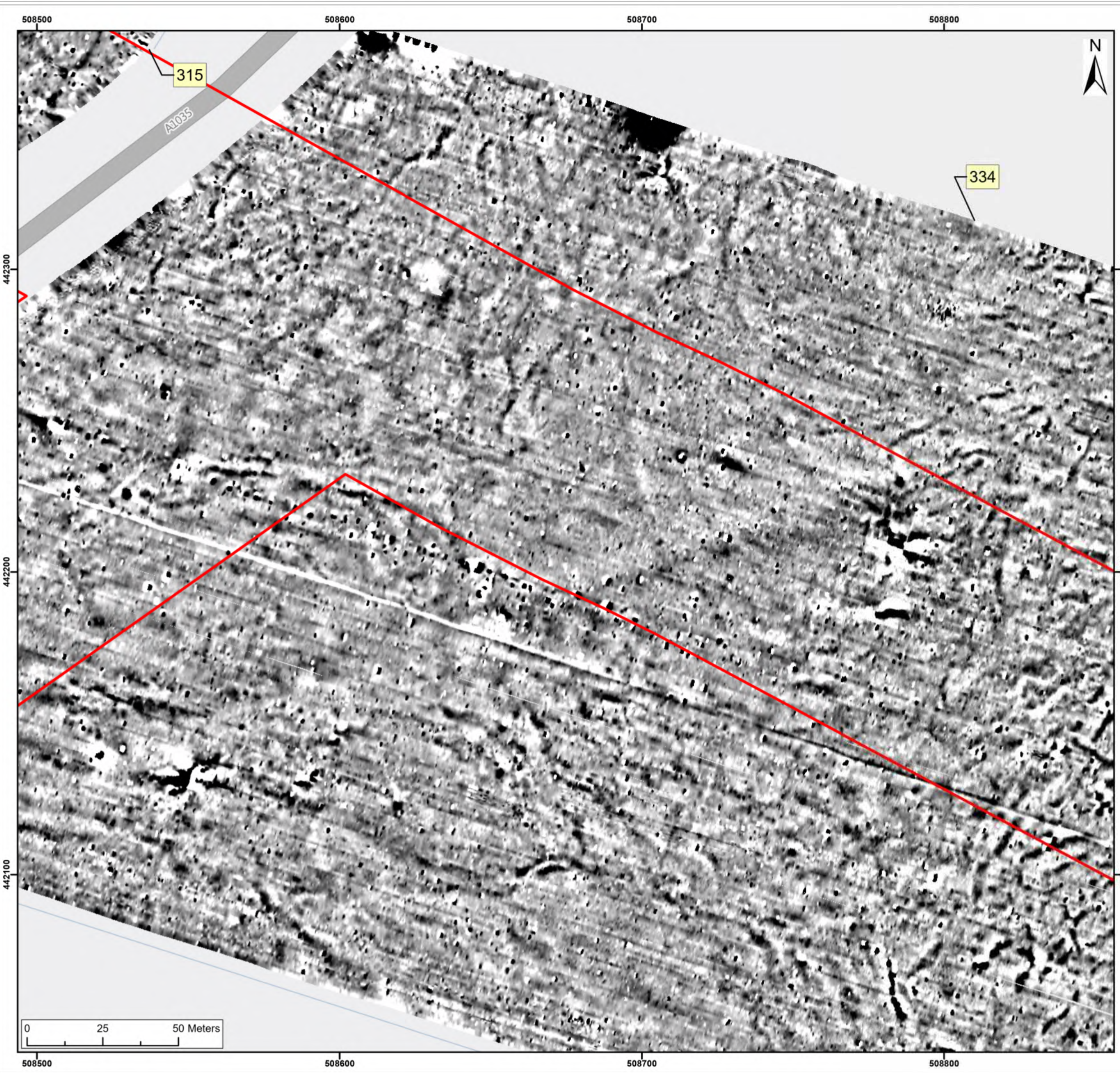
Legend:

- Onshore Development Area
- Outstanding

2nT  
-1nT

SX	P05	24/01/2024	Draft		SO	AG	JL
SUI	REV	DATE	DESCRIPTION		DRW	CHK	APR
Title: Archive Greyscale Images: 334							
Figure:22-7-353		Drawing No: PB2340-RHD-ZZ-ZZ-DR-Z-0353					
Co-ordinate system: British National Grid				Page Size: A3		Scale: 1:1,250	
Project: Dogger Bank South Offshore Wind Farms				Report: Archaeological Geophysical Survey Report			





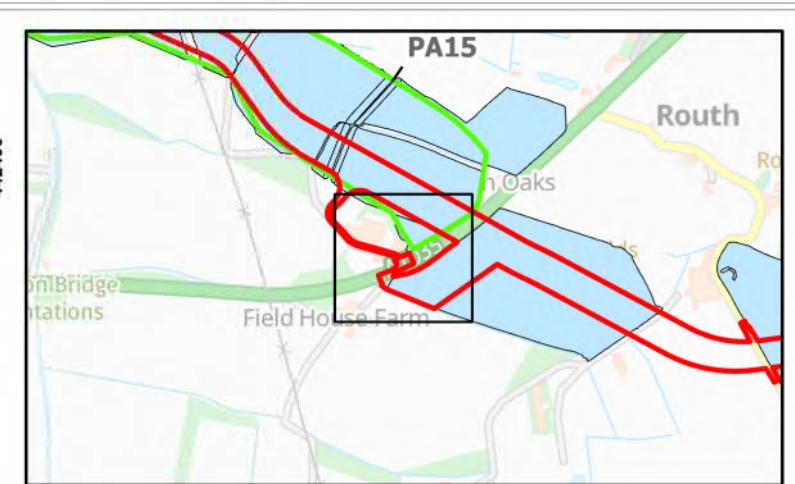
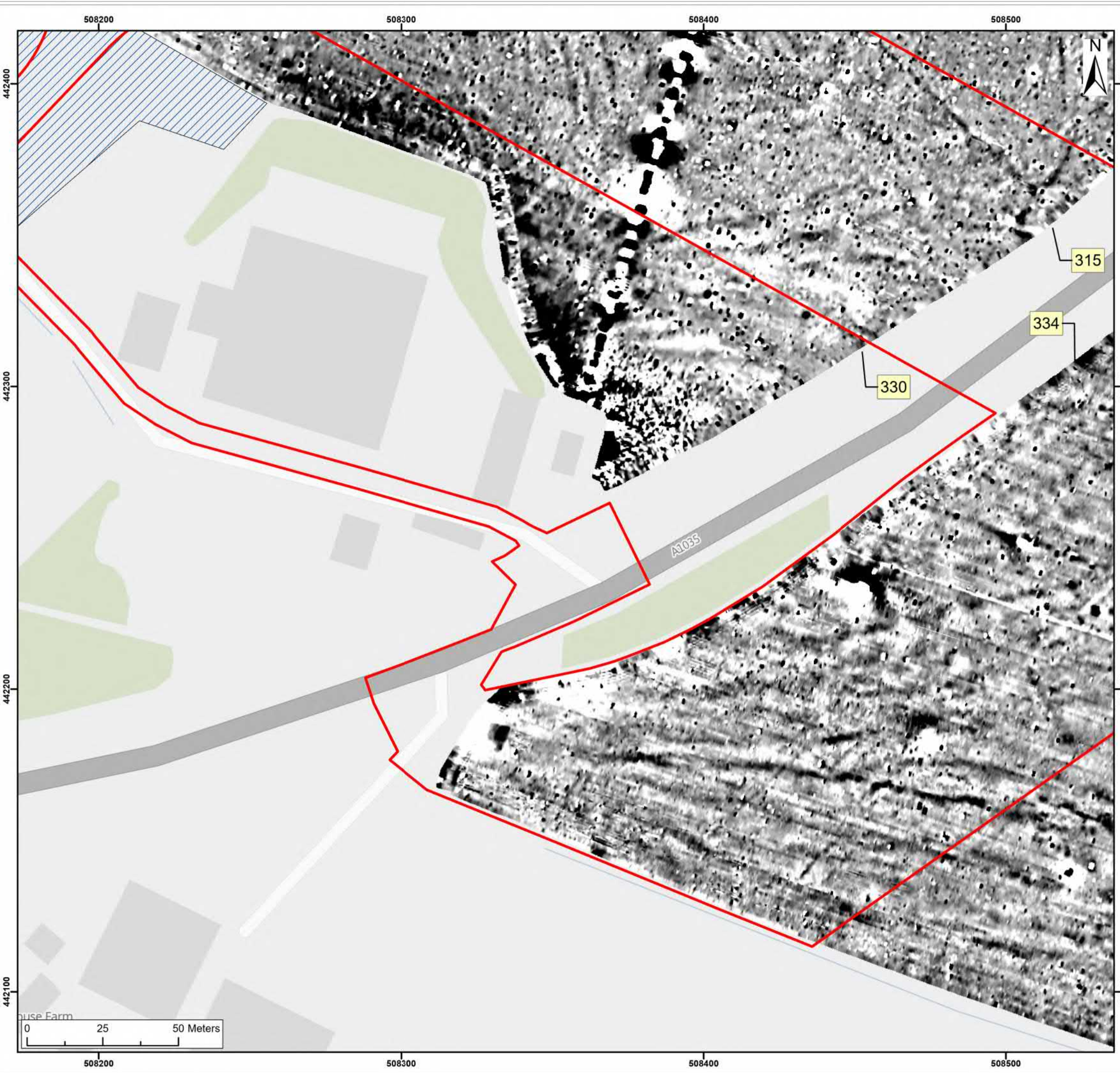
Legend:

Onshore Development Area

2nT  
-1nT

SX	P05	24/01/2024	Draft					SO	AG	JL	
SUI	REV	DATE	DESCRIPTION					DRW	CHK	APR	
Title: Archive Greyscale Images: 334											
Figure:22-7-354			Drawing No: PB2340-RHD-ZZ-ZZ-DR-Z-0354								
Co-ordinate system: British National Grid						Page Size: A3			Scale: 1:1,250		
Project: Dogger Bank South Offshore Wind Farms						Report: Archaeological Geophysical Survey Report					





Legend:

- Onshore Development Area
- Outstanding

2nT

-1nT

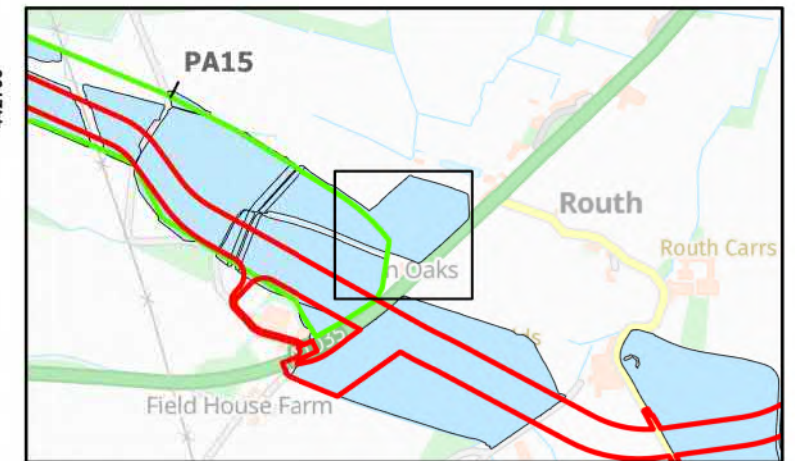

SX	P05	24/01/2024	Draft	SO	AG	JL
SUI	REV	DATE	DESCRIPTION	DRW	CHK	APR

Title:  
 Archive Grayscale Images:  
 334, 330, 315

Figure:22-7-355 Drawing No: PB2340-RHD-ZZ-ZZ-DR-Z-0355

Co-ordinate system: British National Grid	Page Size: A3	Scale: 1:1,250
Project: Dogger Bank South Offshore Wind Farms	Report: Archaeological Geophysical Survey Report	





Legend:

Onshore Development Area

2nT

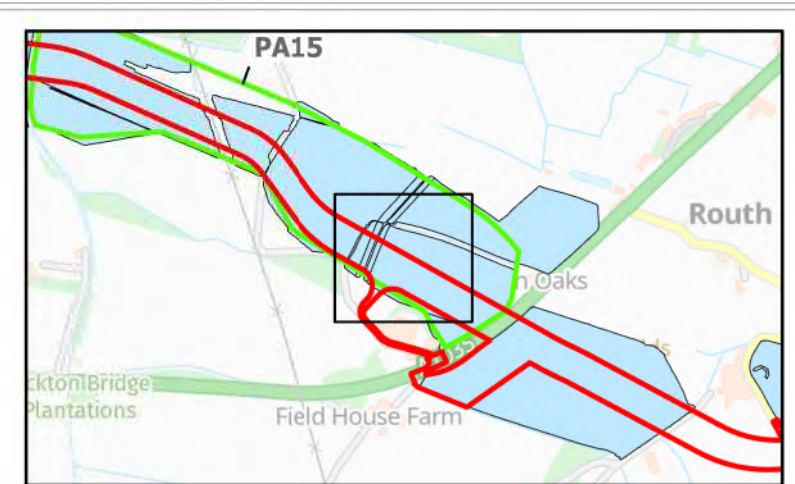
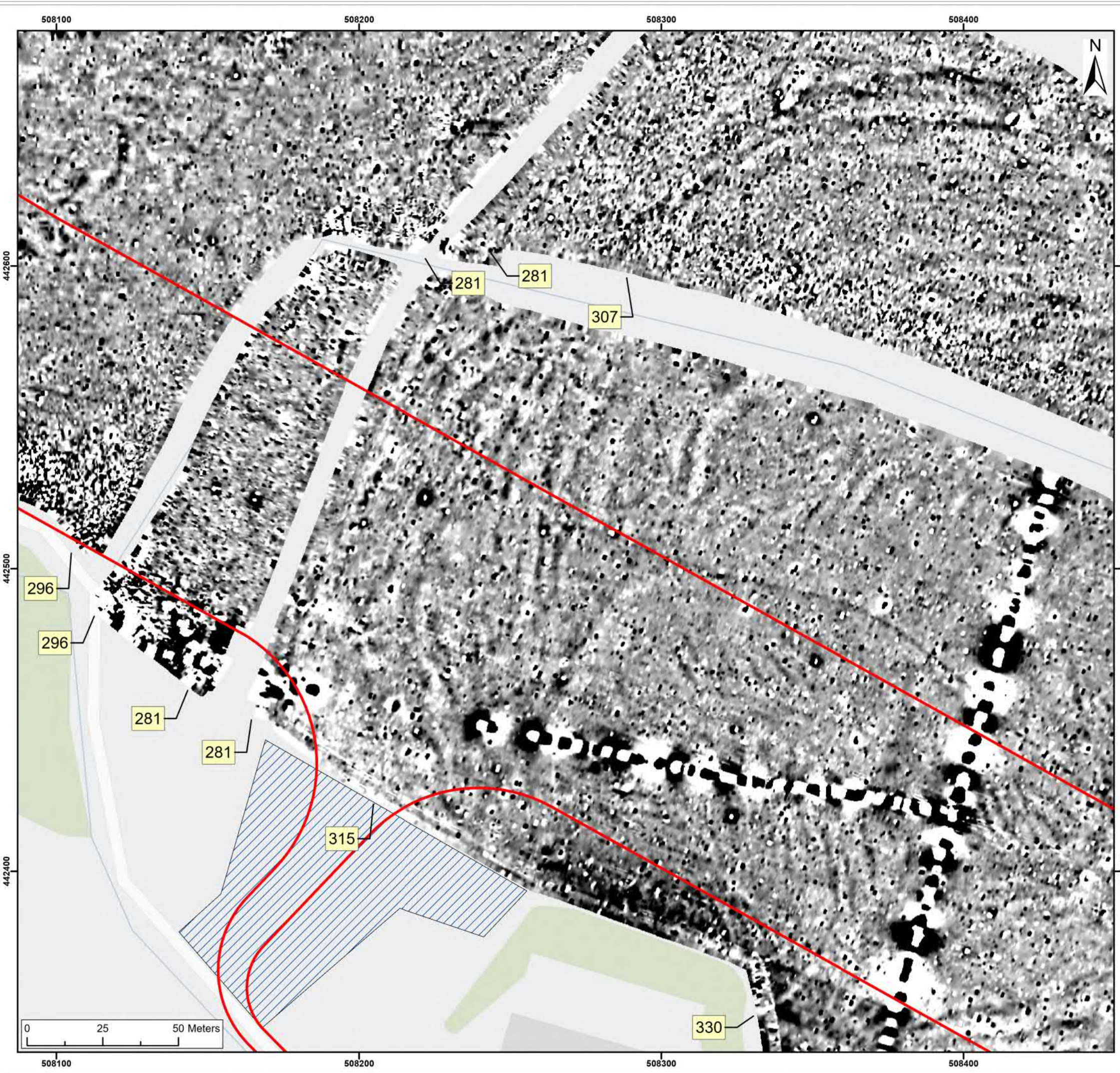
-1nT

SX	P05	24/01/2024	Draft	SO	AG	JL
SUI	REV	DATE	DESCRIPTION	DRW	CHK	APR

Title:  
 Archive Greyscale Images:  
 315, 307

Figure:22-7-356	Drawing No: PB2340-RHD-ZZ-ZZ-DR-Z-0356	
Co-ordinate system: British National Grid	Page Size: A3	Scale: 1:1,250
Project: Dogger Bank South Offshore Wind Farms	Report: Archaeological Geophysical Survey Report	





Legend:

- Onshore Development Area
- Outstanding

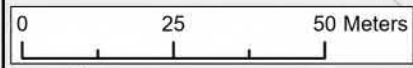
2nT

-1nT

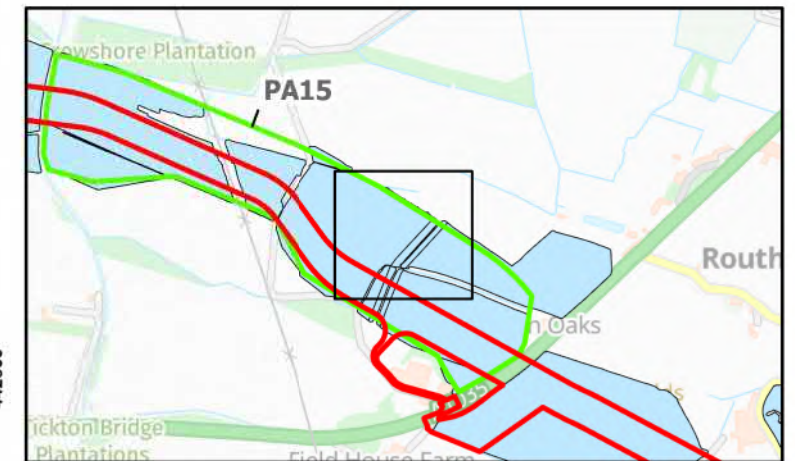
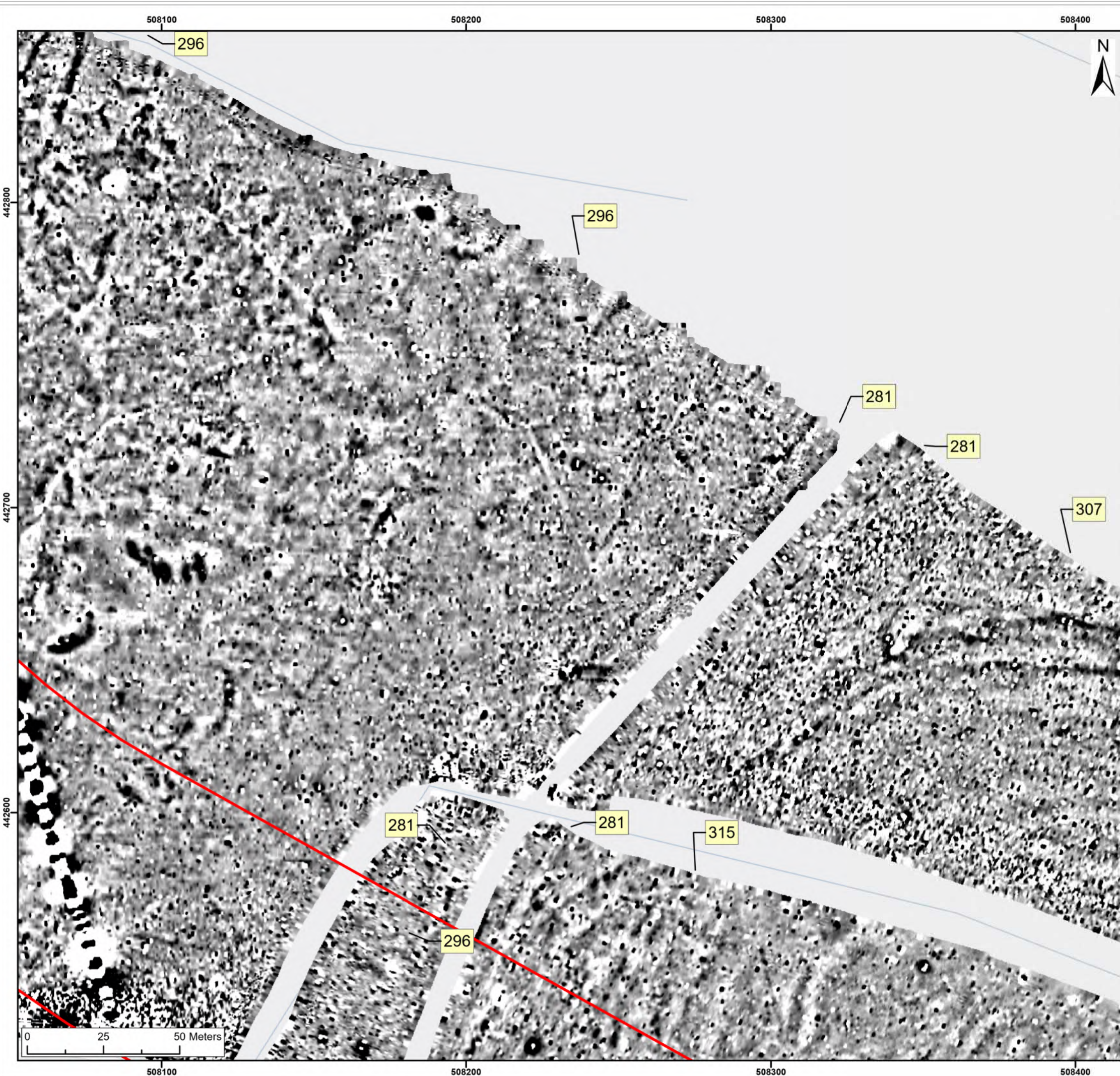
SX	P05	24/01/2024	Draft	SO	AG	JL
SUI	REV	DATE	DESCRIPTION	DRW	CHK	APR

Title:  
Archive Greyscale Images:  
315, 307, 281

Figure:22-7-357	Drawing No: PB2340-RHD-ZZ-ZZ-DR-Z-0357	
Co-ordinate system: British National Grid	Page Size: A3	Scale: 1:1,250
Project: Dogger Bank South Offshore Wind Farms	Report: Archaeological Geophysical Survey Report	







Legend:

Onshore Development Area

2nT


█

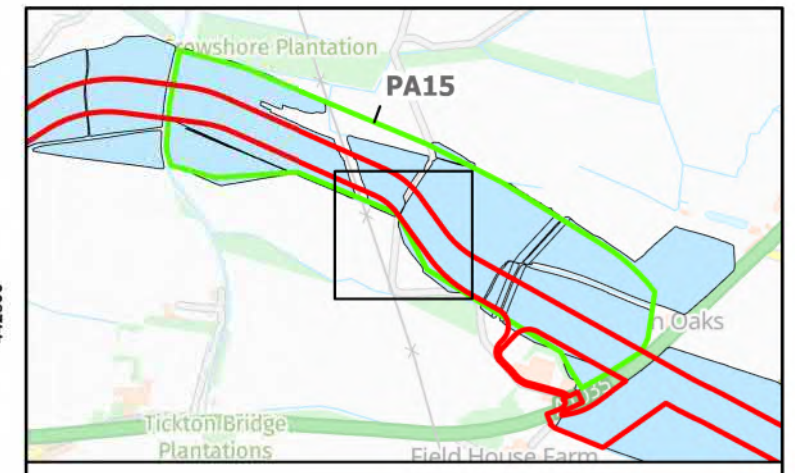
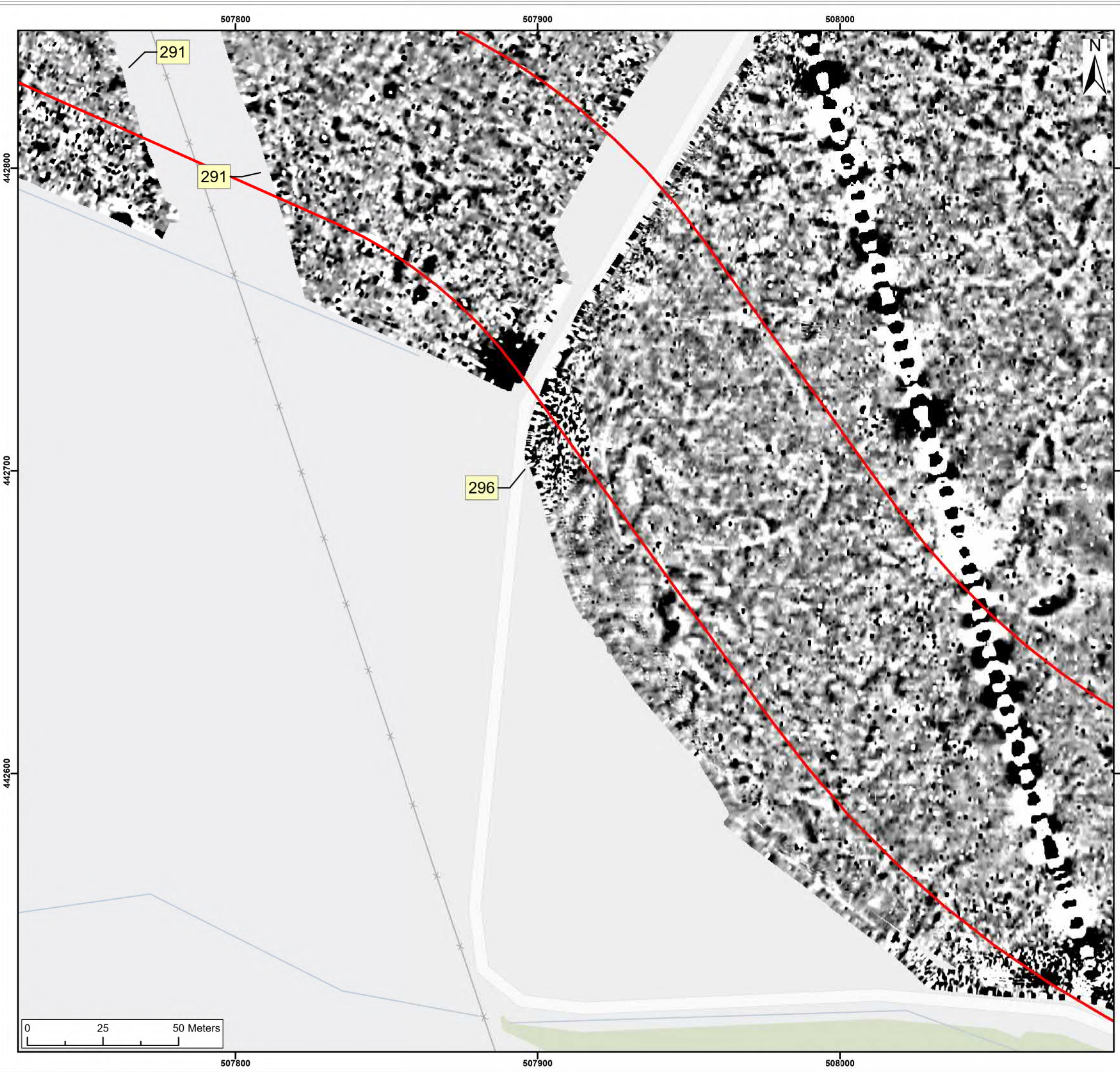
-1nT

SX	P05	24/01/2024	Draft		SO	AG	JL
SUI	REV	DATE	DESCRIPTION		DRW	CHK	APR

Title: Archive Greyscale Images: 296

Figure: 22-7-358	Drawing No: PB2340-RHD-ZZ-ZZ-DR-Z-0358	
Co-ordinate system: British National Grid	Page Size: A3	Scale: 1:1,250
Project: Dogger Bank South Offshore Wind Farms	Report: Archaeological Geophysical Survey Report	





Legend:

Onshore Development Area

2nT

-1nT

SX	P05	24/01/2024	Draft	SO	AG	JL
SUI	REV	DATE	DESCRIPTION	DRW	CHK	APR

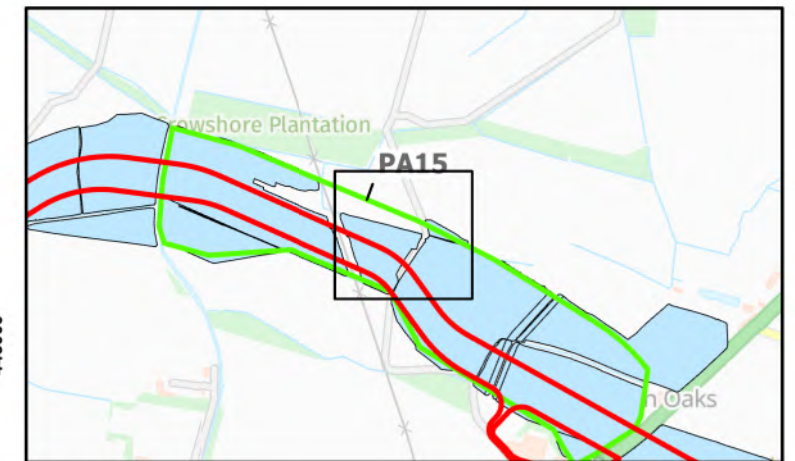
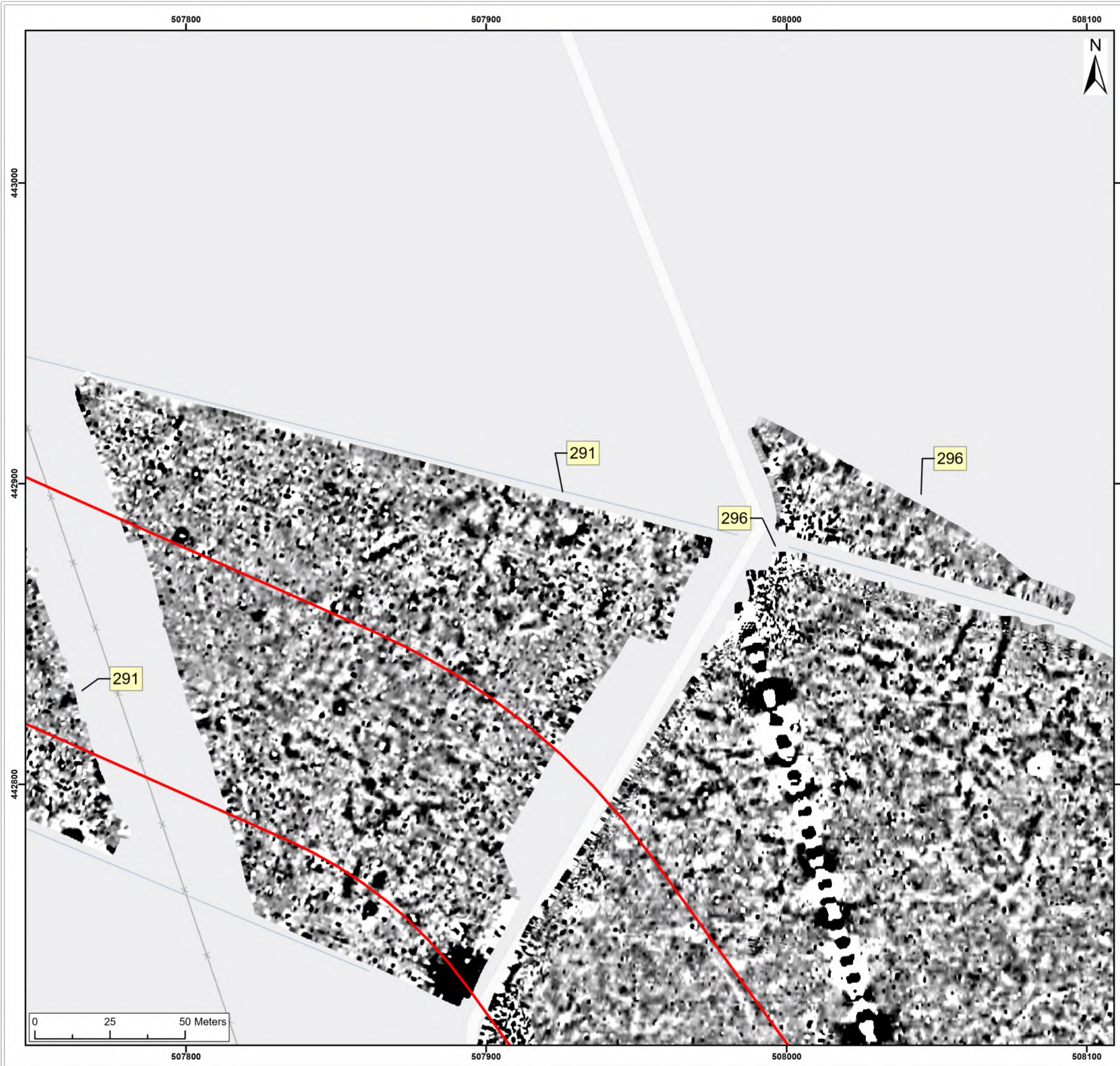
Title:  
Archive Greyscale Images:  
296, 291

Figure:22-7-359 Drawing No: PB2340-RHD-ZZ-ZZ-DR-Z-0359

Co-ordinate system: British National Grid	Page Size: A3	Scale: 1:1,250
--	------------------	-------------------

Project: Dogger Bank South Offshore Wind Farms	Report: Archaeological Geophysical Survey Report
--	--





Legend:

Onshore Development Area

2nT

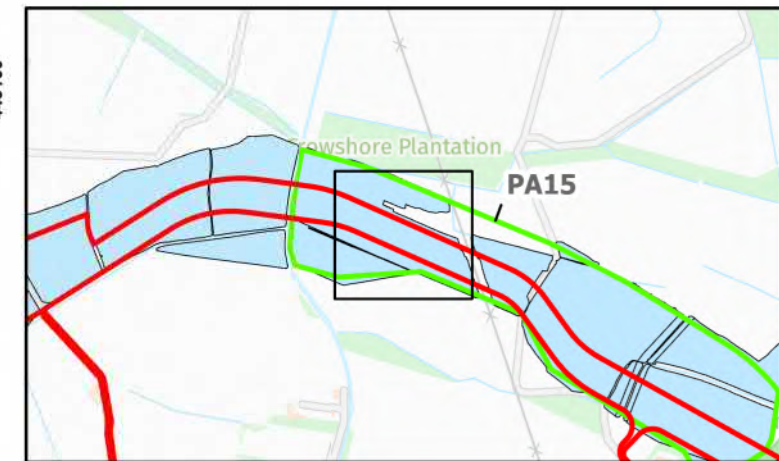
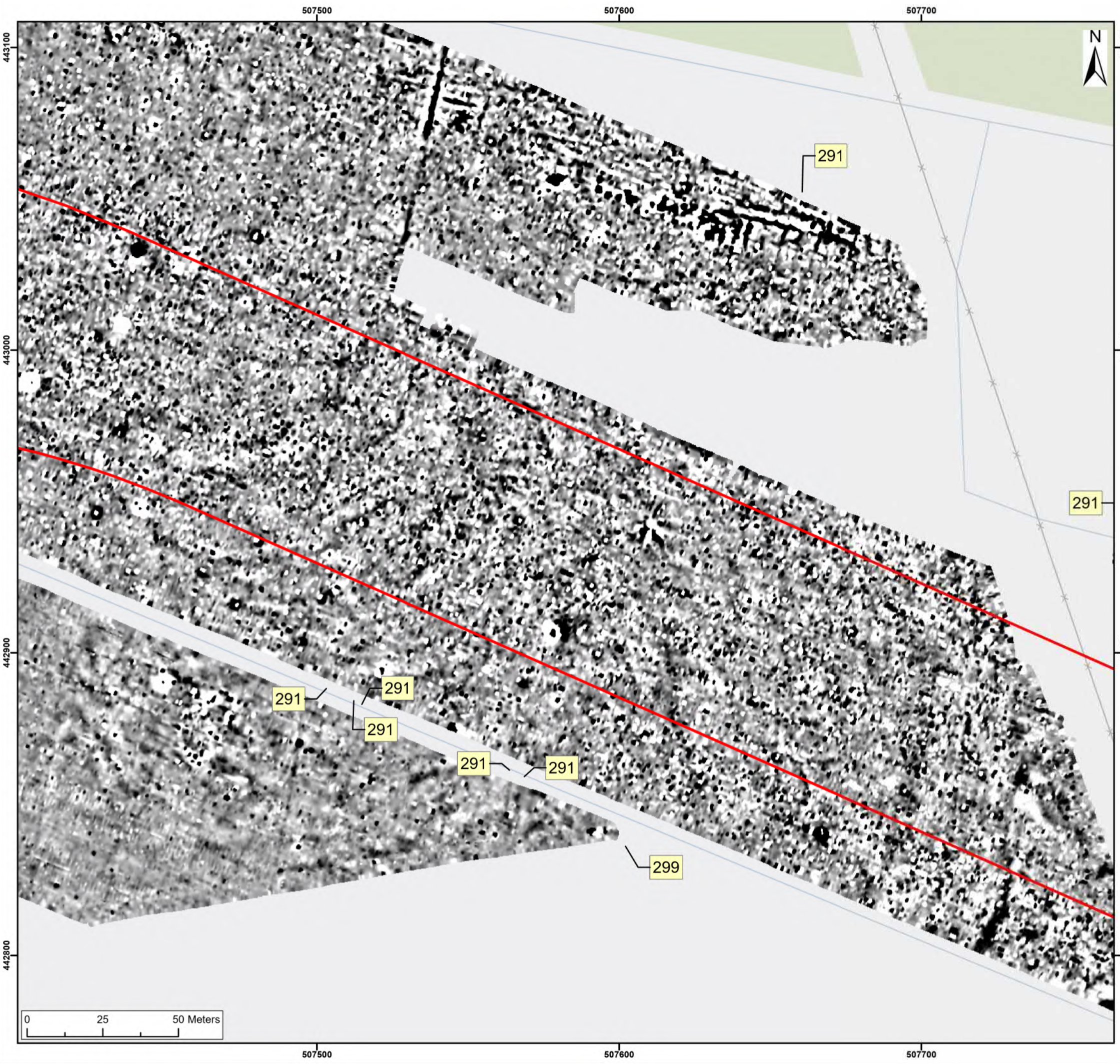
-1nT

SX	P05	24/01/2024	Draft		SO	AG	JL
SUI	REV	DATE	DESCRIPTION		DRW	CHK	APR

Title:  
 Archive Greyscale Images:  
 296, 291

Figure:22-7-360	Drawing No: PB2340-RHD-ZZ-ZZ-DR-Z-0360	
Co-ordinate system: British National Grid	Page Size: A3	Scale: 1:1,250
Project: Dogger Bank South Offshore Wind Farms	Report: Archaeological Geophysical Survey Report	





Legend:

Onshore Development Area

2nT

-1nT

SX	P05	24/01/2024	Draft	SO	AG	JL
SUI	REV	DATE	DESCRIPTION	DRW	CHK	APR

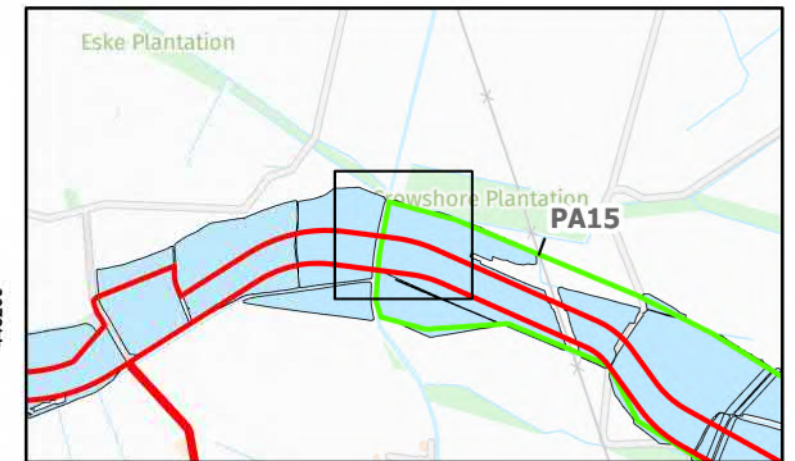
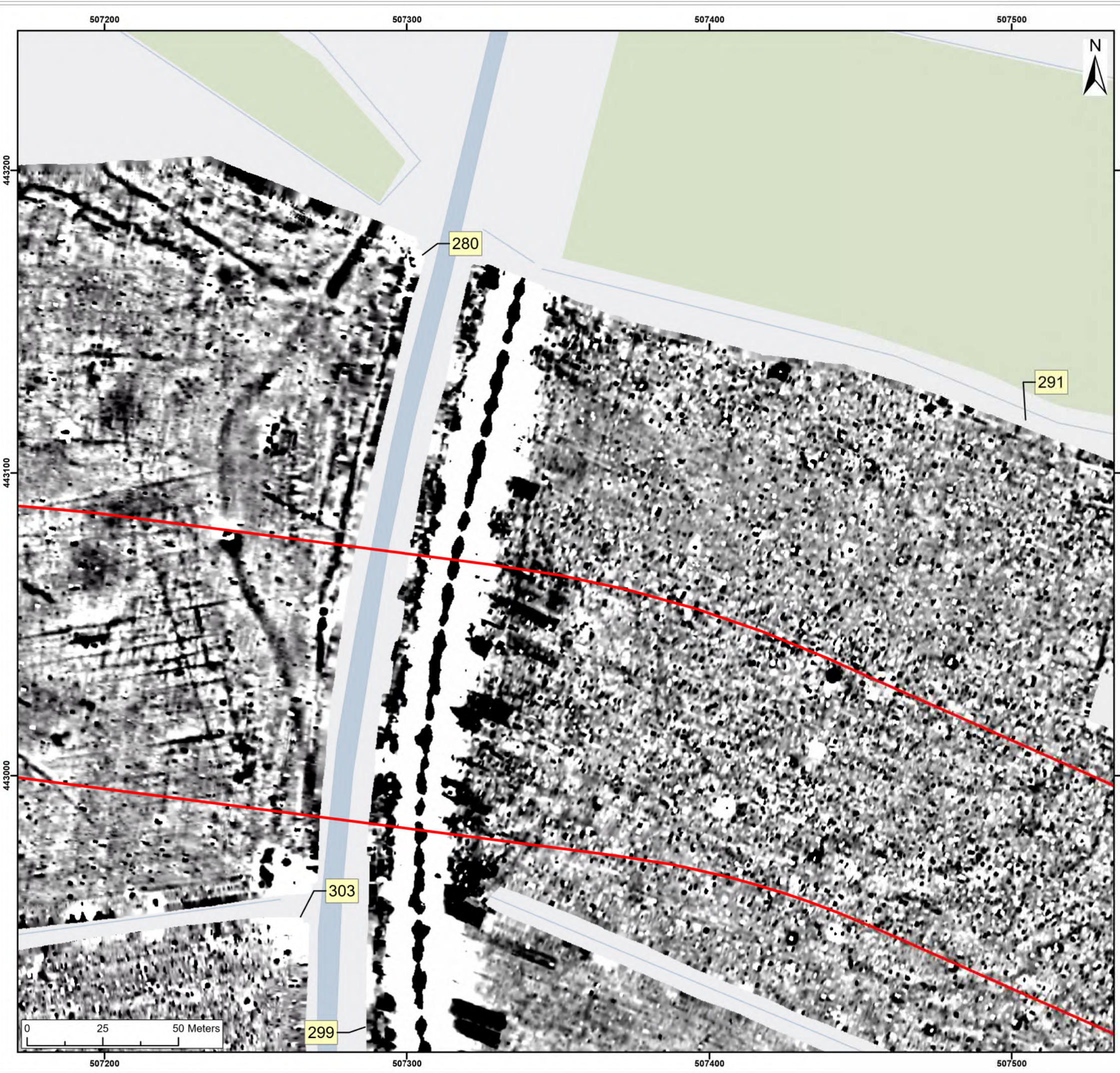
Title: Archive Greyscale Images:  
291, 299

Figure:22-7-361 Drawing No: PB2340-RHD-ZZ-ZZ-DR-Z-0361

Co-ordinate system: British National Grid	Page Size: A3	Scale: 1:1,250
--	------------------	-------------------

Project: Dogger Bank South Offshore Wind Farms	Report: Archaeological Geophysical Survey Report
--	--





Legend:

Onshore Development Area

2nT

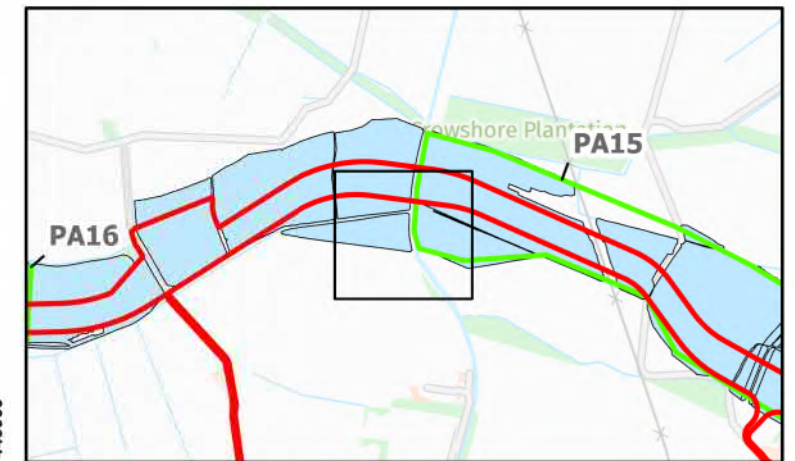
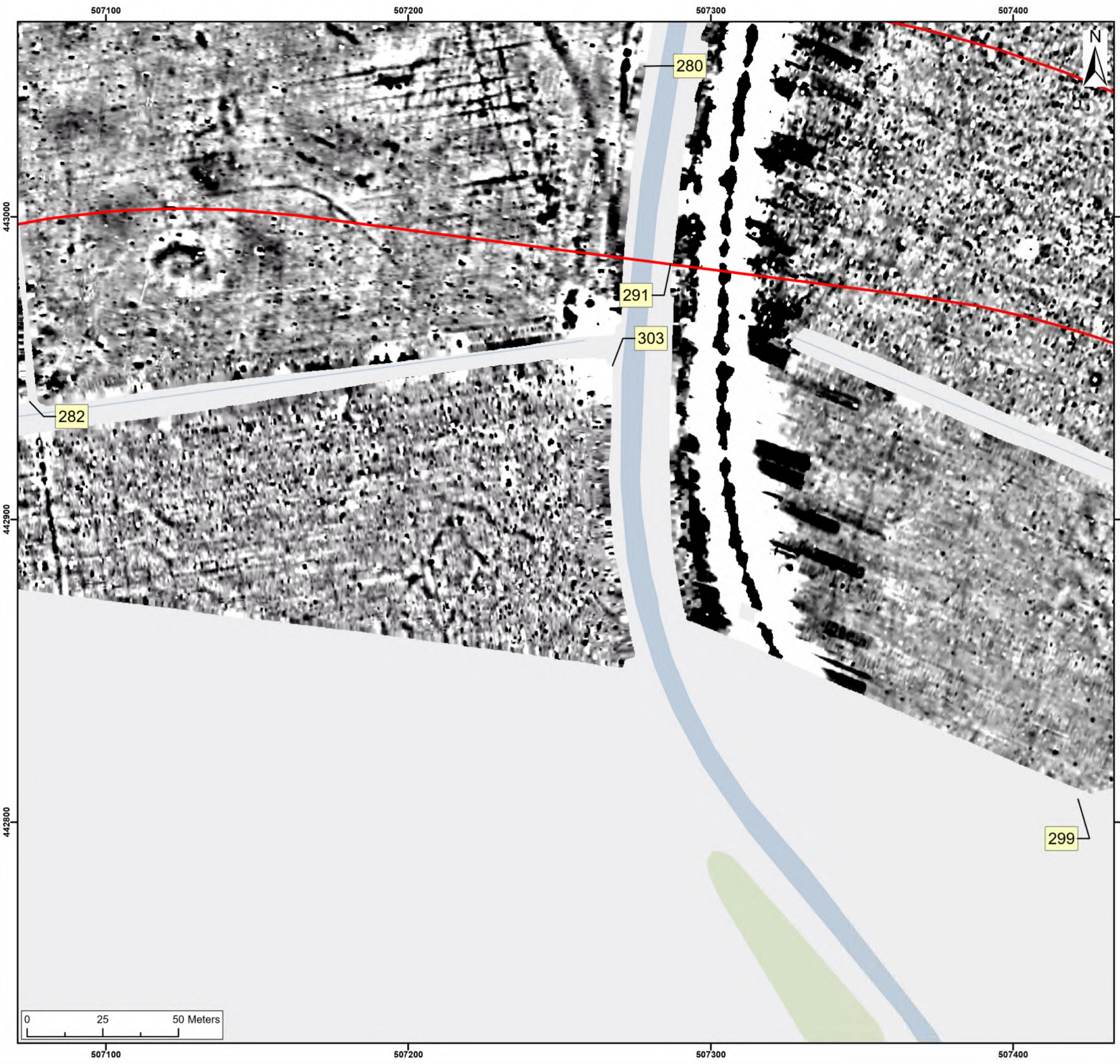
-1nT

SX	P05	24/01/2024	Draft	SO	AG	JL
SUI	REV	DATE	DESCRIPTION	DRW	CHK	APR

Title: Archive Greyscale Images:  
291, 299, 280, 303

Figure:22-7-362	Drawing No: PB2340-RHD-ZZ-ZZ-DR-Z-0362	
Co-ordinate system: British National Grid	Page Size: A3	Scale: 1:1,250
Project: Dogger Bank South Offshore Wind Farms	Report: Archaeological Geophysical Survey Report	





Legend:

Onshore Development Area

2nT

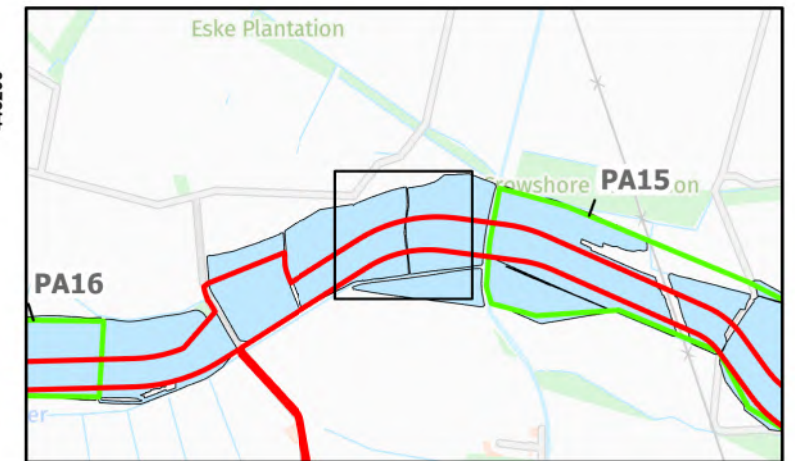
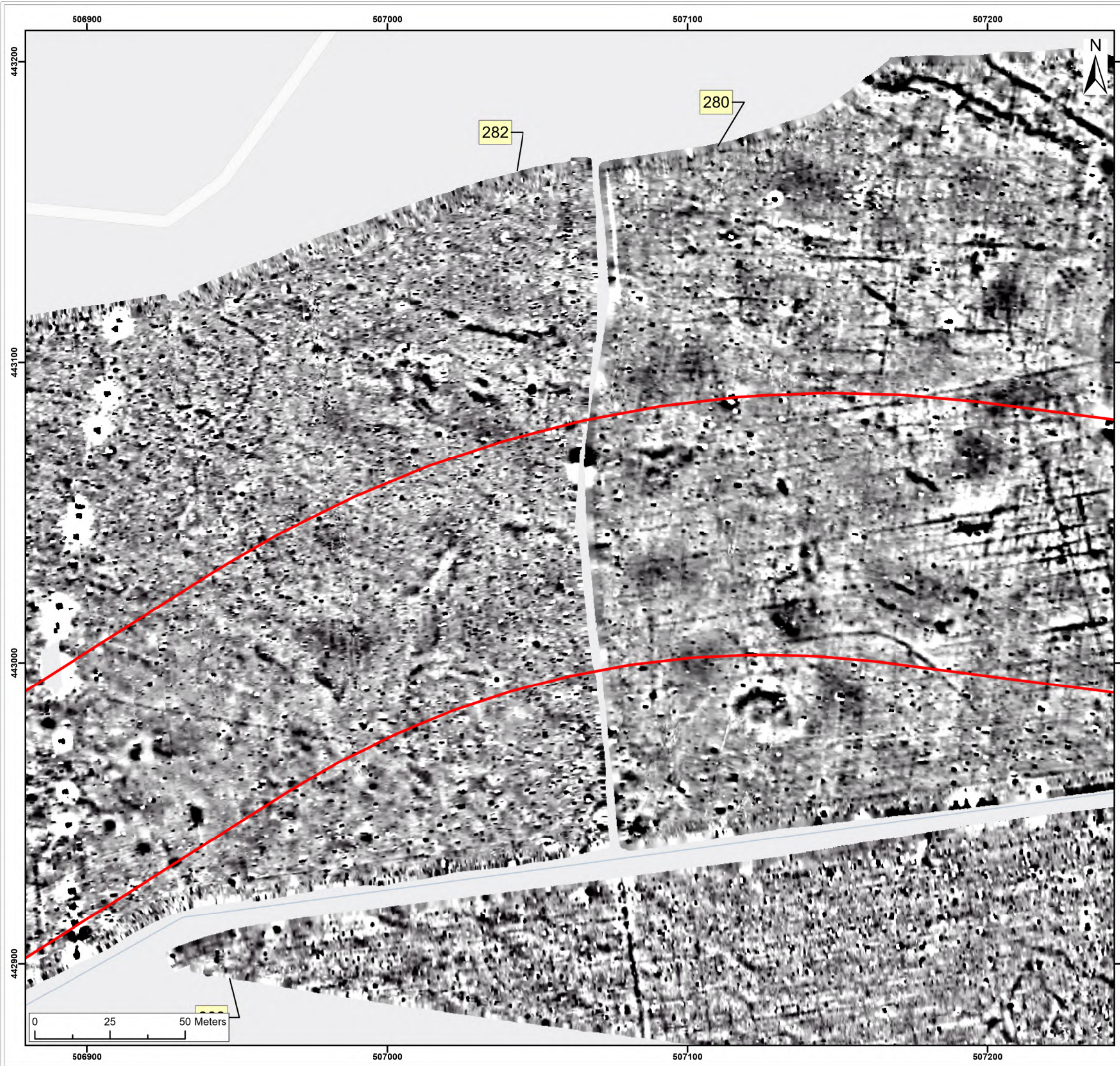
-1nT

SX	P05	24/01/2024	Draft	SO	AG	JL
SUI	REV	DATE	DESCRIPTION	DRW	CHK	APR

Title:  
 Archive Grayscale Images:  
 291, 299, 280, 303

Figure:22-7-363	Drawing No: PB2340-RHD-ZZ-ZZ-DR-Z-0363	
Co-ordinate system: British National Grid	Page Size: A3	Scale: 1:1,250
Project: Dogger Bank South Offshore Wind Farms	Report: Archaeological Geophysical Survey Report	





Legend:

Onshore Development Area


2nT

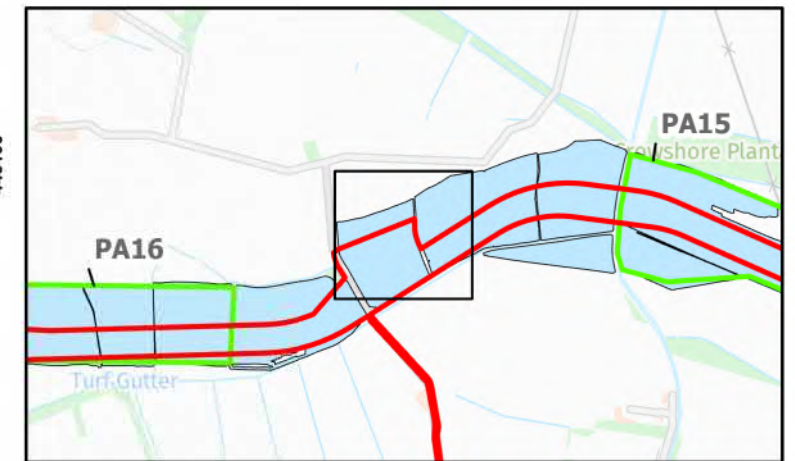
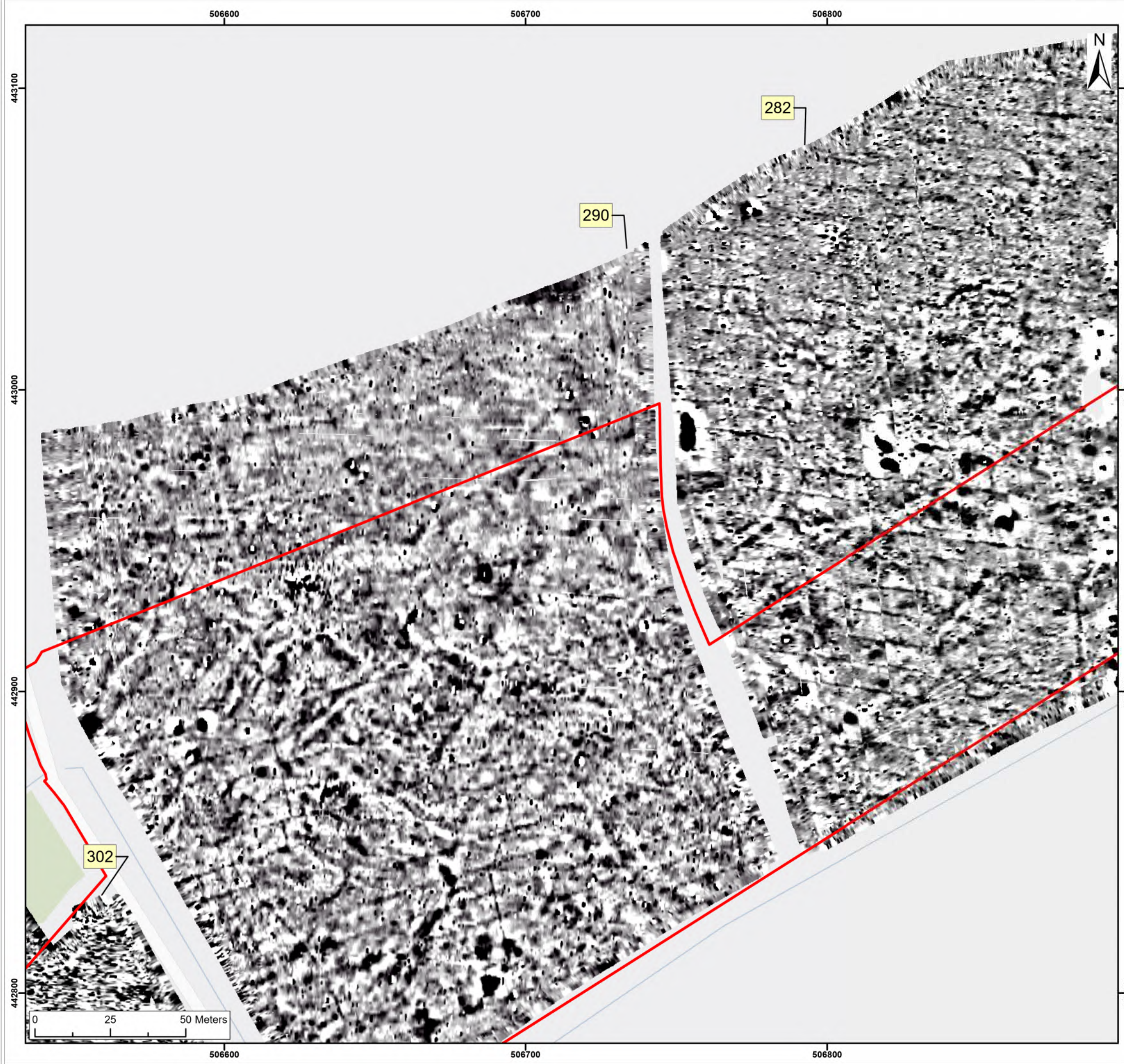
-1nT

SX	P05	24/01/2024	Draft		SO	AG	JL
SUI	REV	DATE	DESCRIPTION		DRW	CHK	APR

Title:  
 Archive Greyscale Images:  
 280, 303, 282

Figure:22-7-364	Drawing No: PB2340-RHD-ZZ-ZZ-DR-Z-0364	
Co-ordinate system: British National Grid	Page Size: A3	Scale: 1:1,250
Project: Dogger Bank South Offshore Wind Farms	Report: Archaeological Geophysical Survey Report	





Legend:

Onshore Development Area

2nT

-1nT

SX	P05	24/01/2024	Draft		SO	AG	JL
SUI	REV	DATE	DESCRIPTION		DRW	CHK	APR

Title:  
 Archive Grayscale Images:  
 282, 290

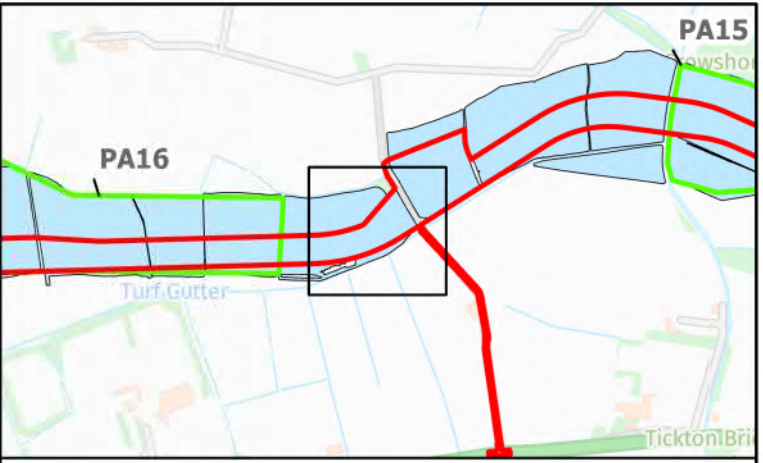
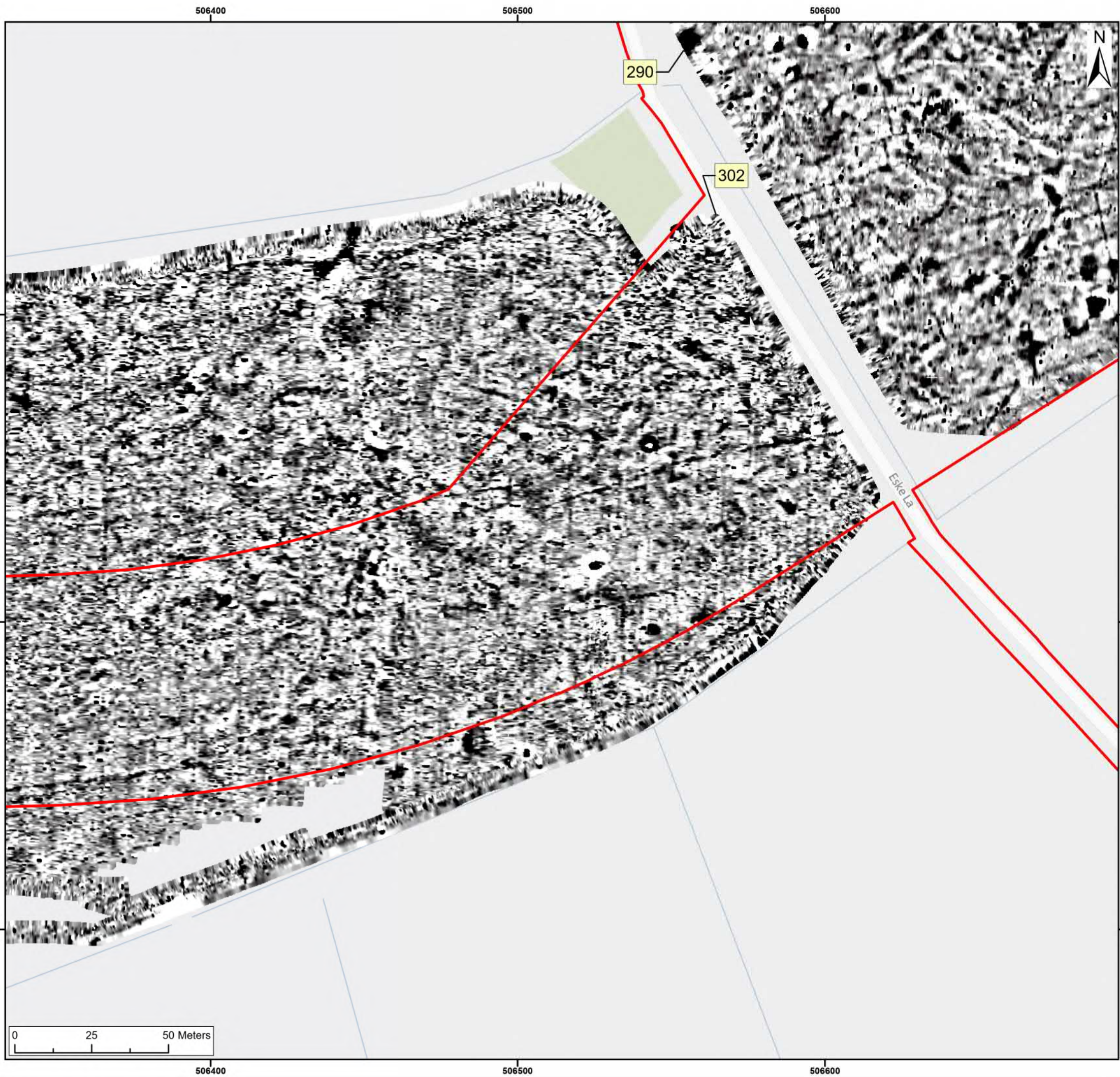
Figure:22-7-365 Drawing No: PB2340-RHD-ZZ-ZZ-DR-Z-0365

Co-ordinate system: British National Grid	Page Size: A3	Scale: 1:1,250
--	------------------	-------------------


Project: Dogger Bank South Offshore Wind Farms	Report: Archaeological Geophysical Survey Report
--	--







Legend:  
 Onshore Development Area



SX	P05	24/01/2024	Draft	SO	AG	JL
SUI	REV	DATE	DESCRIPTION	DRW	CHK	APR

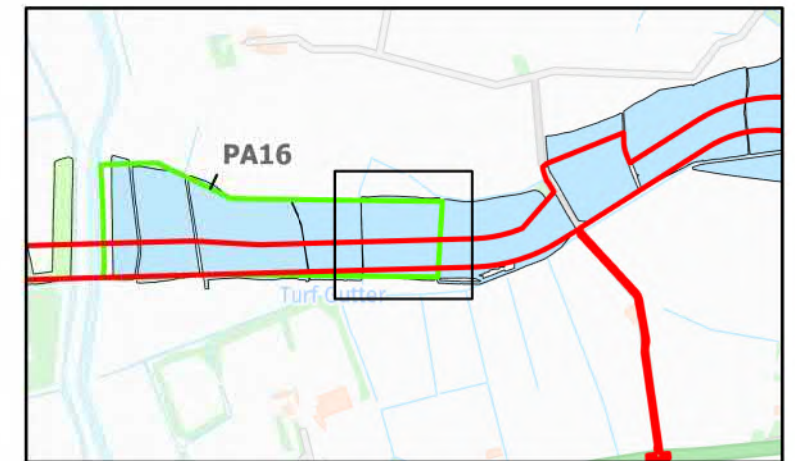

Title:  
 Archive Greyscale Images:  
 290, 302

Figure:22-7-366 Drawing No: PB2340-RHD-ZZ-ZZ-DR-Z-0366

Co-ordinate system: British National Grid	Page Size: A3	Scale: 1:1,250
--	------------------	-------------------

Project: Dogger Bank South Offshore Wind Farms	Report: Archaeological Geophysical Survey Report
--	--





Legend:

Onshore Development Area

2nT

-1nT

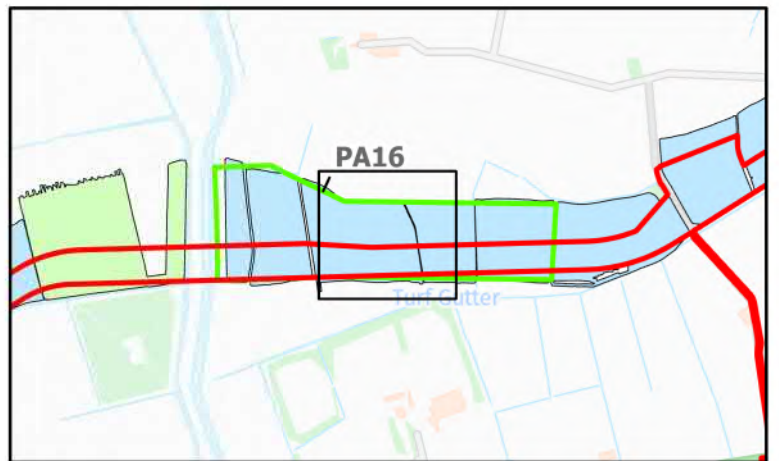

SX	P05	24/01/2024	Draft								
SUI	REV	DATE	DESCRIPTION	DRW	CHK	APR	SO	AG	JL		

Title:  
 Archive Greyscale Images:  
 302, 300, 297

Figure:22-7-367 Drawing No: PB2340-RHD-ZZ-ZZ-DR-Z-0367

Co-ordinate system: British National Grid	Page Size: A3	Scale: 1:1,250
Project: Dogger Bank South Offshore Wind Farms	Report: Archaeological Geophysical Survey Report	





Legend:

Onshore Development Area

2nT  
-1nT

SX	P05	24/01/2024	Draft		SO	AG	JL
SUI	REV	DATE	DESCRIPTION		DRW	CHK	APR

Title:  
Archive Greyscale Images:  
297, 298

Figure:22-7-368	Drawing No: PB2340-RHD-ZZ-ZZ-DR-Z-0368	
Co-ordinate system: British National Grid	Page Size: A3	Scale: 1:1,250
Project: Dogger Bank South Offshore Wind Farms	Report: Archaeological Geophysical Survey Report	

